			JOINT WITH NEW YORK TELEPHONE DIST 0200, SEC 95500, BLOCK 0300, LOT 0000000			EASEMENT
	LANDINGS AT		E. MORICHES JOINT WITH NEW YORK TELEPHONE DIS 0200, SEC 79600, BLOCK 0400, LOT 0000000 DIST 0200, SEC 83300,			
	POST POINT FARMS SECTION		JOINT WITH NEW YORK TELEPHONE DIST 0200, SEC 97850,			
	WOODHOLLOW ESTATES OF		MEDFORD JOINT WITH NEW YORK TELEPHONE DIST 0200, SEC 77000,			
	WOODFIELD		YAPHANK JOINT WITH NEW YORK TELEPHONE DIST 0200, SEC 81700, BLOCK 0100, LOT 0000000 DIST 0200, SEC 81700,			
			VILLAGE OF OLD FIELD JOINT WITH NEW YORK TELEPHONE DIST 0203 SEC 00300, 00900, BLOCK			
PROGRESSIVE SOLAR CONCEPTS	ORCHARD					
	ORCHARD		JOINT WITH NEW YORK TELEPHONE DIST 0200, SEC 86900, 84000, BLOCK 0200, 0300,			
	MACKAY INDUSTRIAL		DIST 0800, SEC 181, BLOCK 01, LOT 0000000 FEE OWNER R. THREE	SUBORDINATION		
				SUBORDINATION		
HALF HOLLOW HILLS CENTRAL	CENTRAL SCHOOL DIST. 5 HUNTINGTON 7		HALF HOLLOW HILLS JOINT WITH NEW YORK TELEPHONE DIST 0400, SEC 27200,			
H.S.C. #2 HOUSING	PAUMANACK		GREENLAWN JOINT WITH NEW YORK TELEPHONE DIST 0400, SEC 11200,			
	PROPOSED MINOR SUBDIVISION FOR PAUL C.		JOINT WITH NEW YORK TELEPHONE DIST 0600, SEC 009, BLOCK 01, LOT 008.1000			
	LAKE SHORE PLAZA PHASE II		DIST 0200, SEC 649, BLOCK 0100, LOT 0000000			
BOUWENSE, ADOLPH AND	SURVEY OF PROPERTY SITUATE IN		MEDFORD DIST 0200, SEC 733, BLOCK 03, LOT 0000000 FEE OWNER - MILDRED TORCI MAP NUMBER 419 FILED	SUBORDINATION		
	MAP OF		MELVILLE MARTIN FIVE (CALIFORNIA PARTNERSHIP) IS FEE OWNER DIST 0400, SEC 267,	SUBORDINATION		
	PATCHOGUE		PATCHOGUE MICHAEL & LENORE HOWARD FEE OWNER DIST 0200, SEC 951.OO,	SUBORDINATION	02/024/1 89/1790/	
			NORTHVILLE JOINT WITH NEW YORK TELEPHONE DIST 0600, SEC 00900,			
			JOINT WITH NEW YORK TELEPHONE DIST 0600, SEC 02100,			
			WADING RIVER JOINT WITH NEW YORK TELEPHONE DIST 0600, SEC 07600,			
	LOT NO 214 MAP OF HAY BEACH		DIST 0700, SEC 001,	ELECTRIC		
			KINGS PARK (FORT SALONGA) JOINT WITH NEW YORK TELEPHONE DIST 0800, SEC 01100,			
			JOINT WITH NEW YORK TELEPHONE DIST 0800, SEC 07300,			
			NESCONSET JOINT WITH NEW YORK TELEPHONE DIST 0800, SEC 11400,			
	HARTY		VILLAGE OF HEAD OF THE HARBOR DONALD MANGOGNA FEE OWNER DIST 0801, SEC 005, BLOCK 02, LOT 0000000	SUBORDINATION		
	LONG POND ESTATES		JOINT WITH NEW YORK TELEPHONE DIST 1000, SEC 05600,			
			INC VILLAGE OF SAG HARBOR JOINT WITH NEW YORK TELEPHONE DIST 0903, SEC 00500,			
	LAKESIDE AT WESTHAMPTON PROPOSED LOTS		WESTHAMPTON JOINT WITH NEW YORK TELEPHONE DIST 0900, SEC 35500,			
			WANTAUGH SEC 51, BLOCK 413, LOT 16 JOINT WITH NEW YORK TELEPHONE EASEMENT REPLACES EASEMENT PREVIOUSLY RECORDED IN LIBER 9950PG275			
			JOINT WITH NEW YORK TELEPHONE PORT JEFFERSON STATION DIST 0200, SEC 20800, BLOCK 3.4/1, LOT 23000 MAP NO 8840 FILED			PORT JEFFERSON STATION
	BLUE GRASS		EASTPORT JOINT WITH NEW YORK TELEPHONE DIST 0200, SEC 56200,			
JACKSON, RICHARD AND	VILLAGE OF OLD		JOINT WITH NEW YORK TELEPHONE MAP OF 0203-003-01-06 VILLAGE OF OLD FIELD SUFFOLK DIST 0203, SEC 00300,			
	SOUTHVIEW		YAPHANK JOINT WITH NEW YORK TELEPHONE DIST 0200, SEC 81600,			
	LAKE PINES		HOLBROOK JOINT WITH NEW YORK TELEPHONE DIST 0200, SEC 76400,			
			CORAM JOINT WITH NEW YORK TELEPHONE DIST 0200, SEC 31500,			
	SUBDIVISION MAP OF PROPERTY GEORGE		DIST 0200, SEC 914, BLOCK 07, LOT 0000000	ELECTRIC		
	MONTAUK		DIST 0300, SEC 058, BLOCK 07, LOT 0000000			
BRUGGER, BETTY/SULLIVAN,	LOT 4 MAP OF THE HUNTTING		NORTHWEST DIST 0300, SEC 113, BLOCK 07, LOT 0000000 MAP NO 7820 FILED	ELECTRIC		
	MAP OF PROPERTY BEING IN		DIST 0300, SEC 073,	ELECTRIC		
	ST. GEORGE'S		DIST 0300, SEC 117, BLOCK 02M LOT 16	ELECTRIC		
	BIRCH TREE		GLEN COVE JOINT RUD EASEMENT NEW YORK TELEPHONE SEC 21, BLOCK 229, LOT 26			
	MAP OF 250 GLEN ST. CITY OF GLEN		EASEMENT GRANT FOR MULTIPLE DWELLING USE JOINT WITH NEW YORK TELEPHONE SEC 21, BLOCK B, LOT 62 & 627			
KUNCMAN, STEVEN BEN ZION	THE VILLAS AT		JOINT WITH NEW YORK TELEPONE EASEMENT GRANT FOR MULTIPLE DWELLING USE SEC 38, BLOCK 379, LOT			
GRACEFIELD DEVELOPMENT	GRACEFIELD HOMEOWNER	NORTH	JOINT RUD EASEMENT NEW YORK TELEPHONE COMPANY DEED 10159PG0588 SEC 3, BLOCK 162, LOT		119E/11 F/781/81	
			JOINT WITH NEW YORK TELEPHONE DIST 0400, SEC 04100, BLOCK 0300, LOT 0000000			
	SPENCE		HOLBROOK JOINT WITH NEW YORK TELEPHONE COMPANY DIST 0500, SEC 09100,			
CEDAR COVE DEVELOPMENT	MAP OF PROPERTY IN		SEC 63, BLOCK 22, LOT 891, 892, 893		891/892/	
CEDAR COVE DEVELOPMENT	MAP OF PROPERTY		SEC 63, BLOCK 22, LOT 891, 892, 893 EASEMENT GRANT FOR MULTIPLE DWELLING USE		891/892/	
	MONTAUK BEACH DEVELOPMENT		ELECTRIC EASEMENT	ELECTRIC		
			DECLARATION AND COVENANTS TOWN OF RIVERHEAD RESOLUTION 661 APPROVES SITE PLAN OF LILCO-TUTHILL SUBSTATION 11/19/91 INDENTURE BETWEEN SUFFOLK LAND HOLDING			
	MAP OF PROPERTY		SHINNECOCK HILLS ELECTRIC EASEMENT	ELECTRIC		
	MASTIC ACRES		YAPHANK MAP NO 1558			
	PLOT PLAN WESTHAMPTON		MASTIC ELECTRIC EASEMENT OVERHEAD/UNDERGRO			
			ELECTRIC EASEMENT			
	MONTAUK BEACH DEVELOPMENT		MONTAUK ELECTRIC EASEMENT	ELECTRIC		
HARBOUR RIDGE ENTERPRISES	MAP OF PROPERTY OLD	NORTH				
	MAP OF PROPERTY PORT JEFFERSON		MAP NO 4848			
			JOINT WITH NEW YORK TELEPHONE			
FAIRBANKS AT SOUTHAMPTON,	FAIRBANKS AT		JOINT WITH NEW YORK			
	BORKOSKI'S		JOINT WITH NEW YORK			
	ROLLING		JOINT WITH NEW YORK TELEPHONE		38.26 38.47/38.	
GABRIELE, ANTHONY AND LUCIA	SOUTH COUNTRY		WESTHAMPTON JOINT WITH NEW YORK			
	MAP OF PROPERTY EAST		JOINT R.U.D. EASEMENT			
	PROPOSED MINOR SUBDIVISION FOR ROGER		SOUTH JAMESPORT ELECTRIC EASEMENT	ELECTRIC		
VIRGINIA WINES AND ROGER	PROPOSED MINOR SUBDIVISION FOR ROGER		SOUTH JAMESPORT ELECTRIC EASEMENT	ELECTRIC		
	PROPOSED MINOR SUBDIVISION FOR ROGER		SOUTH JAMESPORT ELECTRIC EASEMENT	ELECTRIC		
	MAP OF 250 GLEN		SUBORDINATION AGREEMENT FEE OWNER MOHRING ENTERPRISES INC SECTION 21 BLOCK B LO			
DANIELS, JOHN AND HELEN R.	WOODBURY		WOODBURY ELECTRIC AND GAS EASEMENT SURVEY OF PROPERTY			
	ROLLING HILLS ASSOCIATES INC		SUBORDINATION AGREEMENT FEE OWNER ROLLING			
	ROLLING HILLS		JOINT R.U.D. EASEMEENT WITH NEW YORK TELEPHONE			
	BROOKHAVEN R&D PLAZA		YAPHANK UNDERGROUND ELECTRIC AND GAS			
ISLAND ESTATES AT STONY	STUYVESANT		SOUTH SETAUKET RELEASE OF EASEMENT ORIGINAL AGREEMENT FILED 1/24/69 LIBER 6495			
	SURVEYED FOR		BRIDGEHAMPTON ELECTRIC EASEMENT	ELECTRIC		
	MAP OF PROPERTY EAST		ELECTRIC EASEMENT UNDERGROUND	ELECTRIC		
	MAP OF MONTAUK		LOTS 56-65 INCL. BLOCK 14 MAP OF MONTAUK SHORES			
	MERCHANTS		ELECTRIC EASEMENT UNDERGROUND	ELECTRIC		
	SURVEY OF		ELECTRIC EASEMENT			
PARK RIDGE AT COUNTRY	SUBDIVISION MAP OF BEACHVIEW		JOINT RUD EASEMENT WITH NEW YORK TELEPHONE			
	SUBDIVISION MAP OF NORTH FORK HOUSING		MATTITUCK JOINT RUD EASEMENT WITH NEW YORK			
	MAP OF PROPERTY		JOINT RUD EASEMENT WITH NEW YORK TELEPHONE COMPANY			
JOHN F. AND ROSE M.	MONTAUK BEACH DEVELOPMENT		LOT 7 BLOCK 43 SUBDIVISION 3 OF MONTAUK BEACH DEVELOPMENT CORP EAST FORT POND RESIDENTIAL SECTION MONTAUK MAP NO 1013 ELECTRIC EASEMENT	ELECTRIC		
	TALMAGE		ELECTRIC EASEMENT LOTS 1, 2 AND 3 IN SPRINGS			
	TALMAGE		LOTS 1, 2 AND 3 IN SPRINGS MAP NO 7890			
TRUSTEES OF FREEHOLDERS	SURVEY OF PROPERTY					
ALICE P. DRESCHER D/B/A	MAP OF PROPERTY ALICE		WESTHAMPTON ELECTRIC EASEMENT UNDERGROUND	ELECTRIC		
EASTERN FEDERAL SAVINGS AND	MINOR SUBDIVISION		BAYPORT FEE OWNER PAUL LEBRON SUBORDINATION			
	EAST MANOR		MASTIC JOINT WITH NEW YORK			
GE DEFIRORE CONSTRUCTION	CLAIRMONT		TERRYVILLE JOINT WITH NEW YORK			
			CENTEREACH JOINT WITH NEW YORK			
	MCGOWAN		FEE OWNER S & S BUILDING ASSOCIATES SUBORDINATION AGREEMENT			
	THE FIELDS OFF		ELECTRIC EASEMENT UNDERGROUND INC. VILLAGE OF EAST	ELECTRIC		
TWO HOLES WATER	TWO HOLES WATER		EAST HAMPTON ELECTRIC EASEMENT	ELECTRIC		

Grantor	Map / Subdivision	Description	Type	Notes
	MAP OF PROPERTY EAST	ELECTRIC EASEMENT UNDERGROUND	ELECTRIC	
	SURVEY OF PROPERTY	ELECTRIC EASEMENT		
	FRIENDS WORLD	LLOYD HARBOR JOINT WITH NEW YORK		
	WOODHOLLOW	GREAT RIVER JOINT WITH NEW YORK		
	LAND DIVISION WILLIAM	MANORVILLE ELECTRIC EASEMENT	ELECTRIC	
ALL ISLAND DEMOLITION	REVISED ENTRANCE ALL ISLAND DEMOLITION	NORTH BELLPORT ELECTRIC EASEMENT	ELECTRIC	
		FEE OWNER KURT IBERGER SUBORDINATION AGREEMENT		
		JOINT WITH NEW YORK		
	ROUND TABLE	ST. JAMES JOINT WITH NEW YORK		
	SCHOLAR	FEE OWNER DICANIO RESIDENTIAL COMMUNITIES INC COMMACK SUBORDINATION		
		ELECTRIC EASEMENT	ELECTRIC	
	CREATIVE	CUTCHOGUE JOINT WITH NEW YORK		
	TOWN OF SOUTHOLD	PECONIC		
	SURVEY OF PROPERTY	ELECTRIC EASEMENT	ELECTRIC	
	MAP OF PROPERTY			
		DIX HILLS ELECTRIC AND GAS		
ROBERT AND CAROLYN	MAP OF PROPERTY FOR ROBERT & CAROLYN	EAST MARION		
	MINOR SUBDIVISION FOR RALPH	MATTITUCK ELECTRIC EASEMENT		
	PRELIMINARY SUBDIVISION PLAN-OSBORNE	JOINT RUD EASEMENT WITH NEW YORK TELEPHONE		
HALSEY, HALSEY-SWANSON,	MAP OF PROPERTY GWENDOLYN	SAGAPONACK ELECTRIC EASEMENT	ELECTRIC	
RAYMOND AND MADELINE	MAP OF PROPERTY RAYMOND & MADELINE	SAGAPONACK ELECTRIC EASEMENT	ELECTRIC	
	MAP OF PROPERTY HELEN & ALAN	SAGAPONACK ELECTRIC EASEMENT	ELECTRIC	
	MAP OF PROPERTY HELEN & ALAN	SAGAPONACK ELECTRIC EASEMENT	ELECTRIC	
	MAP OF PROPERTY HELEN & ALAN	SAGAPONACK ELECTRIC EASEMENT	ELECTRIC	
	SURVEYED FOR	SAGAPONACK ELECTRIC EASEMENT	ELECTRIC	
	MAP OF PROPERTY	VILLAGE OF SOUTHAMPTON ELECTRIC EASEMENT	ELECTRIC	
	SURVEYED FOR	WESTHAMPTON ELECTRIC EASEMENT	ELECTRIC	
	SURVEY FOR HENRY AND	ELECTRIC EASEMENT OVERHEAD		
	SURVEY FOR HENRY AND	WESTHAMPTON ELECTRIC EASEMENT		
	SURVEY OF PROPERTY			
	SAND CASTLES	JOINT WITH NEW YORK		
	SURVEY FOR CHARLES	CALVERTON		
	MAP OF PROPERTY VILLAGE OF EAST	ELECTRIC AND GAS		
	MAP OF PROPERTY VILLAGE OF EAST	ELECTRIC AND GAS		
JED SCHUTZ, JANE SACASA, MCFARLANE, ROBERT	THE FIELDS OFF	VILLAGE OF EAST HAMPTON ELECTRIC EASEMENT	ELECTRIC	7/30/2002 MONICA GRAHAM
	RAYMOND	JAMESPORT JOINT WITH NEW YORK		
	MAP OF PROPERTY	SAGAPONACK ELECTRIC EASEMENT	ELECTRIC	
	MASTIC ACRES -	SHIRLEY ELECTRIC EASEMENT		
	MAP OF PROPERTY GWENDOLYN	SAGAPONACK ELECTRIC EASEMENT	ELECTRIC	
	NEWTON	HAMPTON BAYS JOINT WITH NEW YORK		
	MAP OF PROPERTY IN			
	JOHNSTONE	JOINT RUD EASEMENT WITH NEW YORK TELEPHONE MAP NO 8881		
CHARLES RAYNOR, GILBERT	HEDGES OF	JOINT RUD EASEMENT WITH NEW YORK TELEPHONE		
G.E. DEFIORE CONSTRUCTION	CLAIRMONT	TERRYVILLE JOINT WITH NEW YORK		
	LAND DIVISION IN CENTER	ELECTRIC EASEMENT		
		DIX HILLS ELECTRIC AND GAS		
	SITE PLAN ASSOCIATES & FERREN LOTS 8-9	ELECTRIC EASEMENT	ELECTRIC	
	LONG ISLAND LIGHTING COMPANY MAP	ELECTRIC EASEMENT OVERHEAD		
	MONTAUK BEACH DEVELOPMENT	MAP OF LOT 7 BLOCK 43 SUBDIVISION 3, MONTAUK BEACH DEVELOPMENT CORP, EAST FORT POND RESIDENTIAL SECTION MAP NO 1013 ELECTRIC EASEMENT	ELECTRIC	
	MAP OF PROPERTY EAST			
	MERCHANTS	ELECTRIC EASEMENT UNDERGROUND	ELECTRIC	
ROBERT H. RIVINGTON & EILEEN	MAP OF PROPERTY EAST			
WOODED HOMES INC AND GRANT	MAP OF PROPERTY EAST			
	MAP OF PROPERTY EAST			
	B6202 NOT	NUMBER B-6202 WAS NEVER ASSIGNED TO AN EASEMENT THIS EASEMENT IS NOT		
	MINOR SUBDIVISION LITTLE BIRD MAP	ELECTRIC EASEMENT UNDERGROUND SECTION 133 BLOCK 02 LOT 28.6	ELECTRIC	
	MINOR SUBDIVISION LITTLE BIRD MAP	ELECTRIC EASEMENT UNDERGROUND SECTION 133 BLOCK 02	ELECTRIC	
CRANBERRY DEVELOPMENT	CRANBERRY	AMAGANSETT JOINT RUD EASEMENT WITH NEW YORK		7.053/7.0
	MAP OF PROPERTY SITUATE HOOK	VILLAGE OF EAST HAMPTON ELECTRIC EASEMENT	ELECTRIC	
		VILLAGE OF EAST HAMPTON ELECTRIC EASEMENT	ELECTRIC	
	LONG ISLAND LIGHTING COMPANY MAP	ELECTRIC EASEMENT		
	LOT 4-MINOR SUBDIVISION OF BROCARD	ELECTRIC EASEMENT UNDERGROUND	ELECTRIC	
TOWNHOUSES AT COBBLERIDGE	COBBLERIDGE	MANORVILLE JOINT RUD EASEMENT WITH NEW YORK		
		MANORVILLE MAP NO 2371 ELECTRIC EASEMENT	ELECTRIC	
	MANORVILLE WOODS SECTION	MANORVILLE JOINT RUD EASEMENT WITH NEW YORK		
	SURVEY OF DESCRIBED	UNDERGROUND ELECTRIC AND GAS EASEMENT		
	MASTIC ACRES	MASTIC ELECTRIC EASEMENT		
	MAP OF LAND LOCATED AT	MILLER PLACE ELECTRIC EASEMENT OVERHEAD		
	MAP OF PROPERTY FOR DONALD	SAGAPONACK		
	MAP OF PROPERTY FOR THOMAS &	ELECTRIC EASEMENT		
	SURVEY FOR L.I. CABLEVISION CORP OF			
	MINOR SUBDIVISION MAP FOR HAMPTON	QUIOGUE ELECTRIC EASEMENT	ELECTRIC	
LONG ISLAND LIGHTING	MAP OF PROPERTY CHARLES EDWARD	BRIDGEHAMPTON ELECTRIC EASEMENT		
	SURVEYED FOR JON S & JOANNE	SAGAPONACK ELECTRIC EASEMENT	ELECTRIC	37.15/37.
	SURVEYED FOR LYDIA AGNELLO &	BRIDGEHAMPTON ELECTRIC EASEMENT	ELECTRIC	
	MAP OF PROPERTY FOR STEVEN KLUGMAN &			
	MAP OF PROPERTY DR	ELECTRIC EASEMENT		
	MAP OF PROPERTY FOR			
	MINOR SUBDIVISION FOR ADAM	MATTITUCK ELECTRIC EASEMENT OVERHEAD/UNDERGRO		
	SURVEY OF PROPERTY IN			
	SURVEY OF PROPERTY IN	ELECTRIC EASEMENT		
	WATER MILL	WATER MILL JOINT WITH NEW YORK		
	VILLAGE MANOR TOWNHOUSE	JOINT RUD EASEMENT WITH NEW YORK TELEPHONE THERE IS A SECOND B-6232 WHICH WAS MICROFILMED AS PART OF THIS EASEMENT WITH DIFFERENT LIBER NUMBER - SEE NEXT ENTRY UNDER THIS NUMBER- MAP ATTACHED TO THIS EASEMENT AND NOT TO SECOND B-6232		
	SURVEY OF PROPERTY BAY	SUBORDINATION AGREEMENT - SEE B6249 FOR EASEMENT - OVERSEAS AMERICAN BAYSHORE ASSOCIATES LP IS THE FEE OWNER - LP11487PG221 WHICH IS MAP WAS NOT MICROFILMED BREAKING THE RECORDED SEQUENCE OF PAGES		29,001,0
GERALD, RUTH, AND DOUGLAS	MAP OF PROPERTY EAST			
	HAMLET GOLF DEVELOPMENT	SUBORDINATION AGREEMENT FEE OWNER HAMLET GOLF DEVELOPMENT CORP		
	WYNDHAM WOODS AT	FEE OWNER WYNDHAM WOODS AT WOODBURY INC SUBORDINATION AGREEMENT		
	COUNTRY	CORAM JOINT RUD EASEMENT WITH NEW YORK		
CRYSTAL BAY CONSTRUCTION	THE WOODS AT	FARMINGVILLE JOINT WITH NEW YORK		
	MAP OF MONTAUK	ELECTRIC EASEMENT		
	DONNELLY	MANORVILLE		013.001 013.004
	LOT NO 2 MAP OF	VILLAGE OF OLD FIELD ELECTRIC AND GAS EASEMENT		
	MAP OF PROPERTY IN			
HAMLET GOLF DEVELOPMENT	ROAD IMPROVEMENT PLANS HAMLET GOLF &	COMMACK OVERHEAD AND UNDERGROUND		
	OAK WOODS	KINGS PARK JOINT RUD EASEMENT ELECTRIC AND GAS WITH NEW YORK TELEPHONE		
	OAK NECK	CENTEREACH JOINT WITH NEW YORK		
	MAP OF PROPERTY JAMES & LISA	ELECTRIC EASEMENT		023
	MAP OF VITALE	FEE OWNER JOSEPH AND BARBAARA VITALE HUNTINGTON BAY SUBORDINATION		
MARY RICE O'ROURKE AND	WYNDHAM WOODS AT	WOODBURY MORTGAGE SUBORDINATION OF UNDERGROUND GAS & ELECTRIC EASEMENT FEE OWNER WYNDHAM WOODS AT WOODBURY INC		
OVERSEAS AMERICAN BAYSHORE	SURVEY OF PROPERTY BAY	BAY SHORE CIPUD ELECTRIC EASEMENT REFLECTS NEW EASEMENT AND RELEASES OTHER PORTIONS OF EASEMENT GRANTED PREVIOUSLY DATED 3/29/56 AND 1/13/56 DESCRIBED AS LP4094PG111 THRU 115 AND LP4074PG44 THRU 4 WHICH ARE NOW		29,001,0
	MAPLEWOOD	JOINT RUD EASEMENT ELECTRIC AND GAS NEW YORK TELEPHONE COMPANY		
	SOUTHOLD	JOINT WITH NEW YORK TELEPHONE COMPANY		
	BURRWOOD	JOINT RUD EASEMENT ELECTRIC AND GAS WITH NEW YORK TELEPHONE COMPANY		027.12,07.13,027.
	BURRWOOD	LLOYD HARBOR JOINT RUD EASEMENT ELECTRIC AND GAS WITH		027.02,07.04,027.
SAILOR'S HAVEN HOMEOWNER'S		MILLER PLACE JOINT WITH NEW YORK TELEPHONE COMPANY		
	SHARON WOODS	CORAM JOINT WITH NEW YORK		

EASEMENT

Grantor	Map	Description	Lot
	BURRWOOD	JOINT RUD EASEMENT ELECTRIC AND GAS WITH NEW YORK TELEPHONE	027.03,.0
STERLING HOMES AND	STERLING RIDGE	JOINT WITH NEW YORK TELEPHONE	
	FARMVEU AT	JOINT WITH NEW YORK	8.9-8.36
	MAP OF 15 FT.	VILLAGE OF ISLANDIA CIPUD ELECTRIC	
	ACADEMIA	SELDEN JOINT WITH NEW YORK	
W.A. FRANKENBACH GARDEN	MAP OF PROPERTY JAMES & LISA	ELECTRIC EASEMENT	023
		AMAGANSETT JOINT WITH NEW YORK	
WILLIAM KOLLMER CONTRACTING	DONALD EDWARDS	FORT SALONGA JOINT WITH NEW YORK	
	MAP OF PROPERTY IN		
	MAP OF PROPERTY IN	ELECTRIC EASEMENT	
	MAP OF PROPERTY IN	ELECTRIC EASEMENT	
	MAP OF PROPERTY IN		
ST. RAPHAEL'S ROMAN CATHOLIC	SURVEY OF GUY EASEMENT AT	EAST MEADOW	
	MAP OF PROPOSED EASEMENT IN	ELECTRIC EASEMENT SECTION 46 BLOCK 629	
		LEVITTOWN	
	NASSAU COUNTY TAX MAP	JOINT RUD EASEMENT ELECTRIC AND GAS WITH NEW YORK TELEPHONE	
		ELECTRIC EASEMENT	
	WYNDHAM WOODS AT	JOINT RUD EASEMENT WITH NEW YORK	
	SURVEY OF DESCRIPTIVE PROPERTY IN		137,138(FORMERL
		FARMINGDALE JOINT RUD EASEMENT	
	STERN'S PARK	JOINT RUD EASEMENT ELECTRIC AND GAS WITH NEW YORK TELEPHONE	
	MAP OF PROPERTY IN INC VILLAGE OF	SUBORDINATION AGREEMENT FEE OWNER NANCY S.	
	MAP OF PROPERTY IN OYSTER BAY		
	MAP OF OYSTER COVE	JOINT RUD EASEMENT ELECTRIC AND GAS WITH NEW YORK TELEPHONE	6638,PO
	MAP OF OYSTER COVE	ELECTRIC AND GAS	
LORETTA HOMES 65A 67A	MAP OF PROPERTY IN		
ROSLYN VIEW DEVELOPMENT	MAP OF JAMIE	JOINT RUD EASEMENT WITH NEW YORK TELEPHONE COMPANY	1162
	FREQUENCY	UNIONDALE	
	MAP OF PROPERTY IN		
	NASSAU COUNTY TAX MAP INC VILLAGE OF	JOINT RUD EASEMENT WITH NEW YORK TELEPHONE COMPANY	
	VICTORIAN HOMEOWNERS ASSOC. AT	JOINT RUD EASEMENT WITH NEW YORK	
	MAP OF PROPERTY IN		
		SCHEDULE A ATTACHED DESCRIPTION OF PERMANENT EASEMENT THROUGH LAND OF 611 EQUITIES	
WATERPOINTE AT OAKDALE	WATERPOINTE AT OAKDALE	JOINT RUD EASEMENT WITH NEW YORK TELEPHONE COMPANY	
THE SOUTHLAND EMPLOYEES'	DEER PARK	OVERHEAD AND UNDERGROUND	21,22,PO
	DEER PARK	UNDERGROUND ELECTRIC EASEMENT MAP NO 347	
	EAST WIND	JOINT RUD EASEMENT WITH NEW YORK TELEPHONE COMPANY ELECTRIC AND GAS	34.2, 35.
	NESCONSET	NESCONSET ELECTRIC AND GAS EASEMENT	
	DOGWOOD ESTATES - PHASE	BAY SHORE JOINT RUD EASEMENT WITH NEW YORK TELEPHONE COMPANY	
LONG ISLAND PARTNERSHIP	AMITY VILLAS	AMITYVILLE JOINT RUD EASEMENT WITH NEW YORK TELEPHONE COMPANY	
	MAP OF PROPERTY	SHINNECOCK HILLS ELECTRIC EASEMENT UNDERGROUND	
	LOT #6, PROPERTY SITUATE IN	LLOYD HARBOR UNDERGROUND	
	MAJOR SUBDIVISION FOR FRANCIS	CUTCHOGUE MAP NO 5655-6 ELECTRIC EASEMENT	
	PIO MACKEY INDUSTRIAL	HAUPPAUGE CIPUD ELECTRIC	1066,PO 1.065
		**NO MAP SCHEDULE A DESCRIPTION OF PERMANENT EASEMENT THROUGH LAND OF 511 EQUITIES CORP	
	WINNECOMAC -	KINGS PARK JOINT RUD EASEMENT WITH NEW YORK TELEPHONE COMPANY	
	COLD SPRING	FORT SALONGA JOINT RUD ELECTRIC EASEMENT WITH NEW YORK TELEPHONE	
	SURVEY DESCRIBED PROPERTY SITUATED AT	OVERHEAD AND UNDERGROUND ELECTRIC EASEMENT	
FRANCES BUCKI AND HAROLD	20TH MAP OF HOUSE & HOME	NESCONSET	
	DESCRIBED PROPERTY IN	OVERHEAD AND UNDERGROUND ELECTRIC EASEMENT	
COMMERCE ASSOCIATES, A	MAP OF PROPERTY SITUATE	RONKONKOMA CIPUD ELECTRIC AND	
326 E. JERICHO REALLTY	PROPERTY IN HUNTINGTON-PROPOSED	PROPOSED RENOVATION TO LIGHTING GALLERY IN HUNTINGTON JOINT OVERHEAD AND UNDERGROUND ELECTRIC EASEMENT	58,59,57.
	EVERGREEN	MANORVILLE JOINT RUD EASEMENT WITH NEW YORK	
	SURVEY OF PROPERTY AT		
	SURVEY OF PROPERTY AT RIDGE FOR		
		ELECTRIC EASEMENT	
	WOODSIDE	HOLTSVILLE JOINT RUD EASEMENT WITH NEW YORK	
	CHARLTON HALSEY SECTION	WATER MILL JOINT RUD EASEMENT WITH NEW YORK	36.23
KEY BANK OF GREATER NEW	SURVEY OF PROPERTY AT	FEE OWNER JESUS & BERNARDA QUIJANO SUBORDINATION AGREEMENT	
	PROPOSED RENOVATION TO LIGHTING	FEE OWNER 326 E. JERICHO REALTY ASSOCIATION HUNTINGTON STATION SUBORDINATION	58,59,57.
COLD SPRING HARBOR	COLD SPRING	FORT SALONGA SUBORDINATION AGREEMENT FEE OWNER FORESTBROOK HOMES	
	EAST WIND	SUBORDINATION AGREEMENT FEE OWNER P & K	35.1, 34.
	WATERPOINTE AT OAKDALE	SUBORDINATION AGREEMENT FEE OWNER WATERPOINTE AT OAKDALE SHORES	
	NESCONSET	SUBORDINATION AGREEMENT FEE OWNER NESCONSET PARK HOMES INC	1.1, 1.2
		SUBORDINATION AGREEMENT FEE OWNER DEER FIELD HOMES INC	
ALAN SIVE AND JONATHAN	GOOSE DOWN	ELECTRIC EASEMENT UNDERGROUND NOYACK	
	COBBLER'S HILL HEIGHTS	ELECTRIC EASEMENT	3.9, 3.4
	SURVEY FOR	SETAUKET ELECTRIC AND GAS	
	MINOR SUBDIVISION FOR CAROLINE	WADING RIVER MAP NO 8497 ELECTRIC EASEMENT	
	KEEWAYDIN	PORT JEFFERSON JOINT RUD EASEMENT WITH NEW YORK	
	MONTAUK	ELECTRIC EASEMENT	
	MAP OF PROPERTY SITUATE TOWN OF EAST	ELECTRIC EASEMENT	
	MAP OF PROPERTY SITUATE TOWN OF EAST	ELECTRIC EASEMENT	
VANROSSEM,STROUGH,R.O'KUNE	HENRY N. VAN ROSSEM & WALTER G.	NOYACK ELECTRIC EASEMENT	
	MAP OF PROPERTY FOR RUSSELL	WATER MILL	
		ELECTRIC EASEMENT MEDFORD	
	COUNTRY	JOINT RUD EASEMENT WITH NEW YORK TELEPHONE COMPANY	
		JOINT RUD EASEMENT WITH NEW YORK TELEPHONE COMPANY	
EDWARD & SAUNDRA	MAP OF PROPERTY EDWARD & SAUNDRA	QUOGUE ELECTRIC EASEMENT	
SISTERS OF THE ORDER OF ST.	DOMINICAN	JOINT, WITH NEW YORK TELEPHONE, MULTIPLE DWELLING EASEMENT	
	MINOR SUBDIVISION FOR EDWARD	AQUEBOGUE ELECTRIC EASEMENT UNDERGROUND	
	SHARON WOODS	CORAM JOINT RUD EASEMENT WITH NEW YORK TELEPHONE	
LAMB VENTURES OF SUFFOLK	SHOREHAM	SHOREHAM JOINT RUD EASEMENT WITH NEW YORK	
	MAP OF CAROLYN K.	AMAGANSETT JOINT RUD EASEMENT WITH NEW YORK	
	VILLAGES AT	JOINT RUD EASEMENT WITH NEW YORK TELEPHONE COMPANY	
GREENVIEW GARDENS	GREENVIEW	JOINT RUD EASEMENT WITH NEW YORK TELEPHONE COMPANY ELECTRIC AND GAS	01,5,6,8,
	INDEPENDENCE	SELDEN CIPUD ELECTRIC AND GAS EASEMENT	
JOHN A. PAGLIA AND KENNETH T.	MAP OF DESCRIBED PROPERTY DOGWOOD ESTATES PHASE	BAY SHORE SUBORDINATION AGREEMENT FEE OWNER J.P. DEVELOPMENT CORP OF SUFFOLK AND HI-TECH REALTY	
AUGUST KRAFT AND DAVID	ARROWOOD AT	SUBORDINATION AGREEMENT FEE OWNER PARK RIDGE AT HOLBROOK INC	
NORTH FORK BANK AND TRUST	MAP OF THE	SUBORDINATION AGREEMENT FEE OWNER JOHN S. MAY AND JOANNE CORNELL MAY	
	HUNTTING	ELECTRIC EASEMENT UNDERGROUND	
	HUNTTING	ELECTRIC EASEMENT UNDERGROUND	
	HUNTTING	ELECTRIC EASEMENT UNDERGROUND	
	OCEAN VIEW	ELECTRIC EASEMENT	
	MAP DESCRIBED PROPERTY DOGWOOD ESTATES PHASE	JOINT RUD EASEMENT WITH NEW YORK TELEPHONE ELECTRIC AND GAS	
	ARROWOOD AT	JOINT RUD EASEMENT WITH NEW YORK TELEPHONE COMPANY ELECTRIC AND GAS	
	MAP OF PROPERTY FOR	BRIDGEHAMPTON ELECTRIC EASEMENT UNDERGROUND	
		MONTAUK ELECTRIC EASEMENT	
	OCEAN VIEW	ELECTRIC EASEMENT	
	OCEAN VIEW	ELECTRIC EASEMENT	
	MAP OF PROPERTY FOR MURIEL M.	BRIDGEHAMPTON ELECTRIC EASEMENT UNDERGROUND	
	MINOR SUBDIV FINAL PLAN FOR FINNERTY &	ELECTRIC EASEMENT UNDERGROUND HAMPTON BAYS	
	MAP OF PROPERTY WILLIAM & MURIEL	ELECTRIC EASEMENT UNDERGROUND	
		JOINT RUD EASEMENT WITH NEW YORK TELEPHONE ST. JAMES	
	GREENLAWN PLAINS SECTION	JOINT RUD ELECTRIC EASEMENT WITH NEW YORK TELEPHONE	1-17, 27

EASEMENT

Name	Map	Town	Description	Type	Lot	Hamlet
	MAP OF THE		VILLAGE OF ST. JAMES JOINT RUD EASEMENT WITH NEW YORK TELEPHONE COMPANY			
	ENCHANTED MANOR @		JOINT RUD EASEMENT WITH NEW YORK TELEPHONE COMPANY ELECTRIC AND GAS			
	PROPERTY IN RONKONKOMA FOR LAB AIDS		SUBORDINATION AGREEMENT FEE OWNER R/B ASSOCIATES			
			JOINT RUD EASEMENT WITH NEW YORK TELEPHONE COMPANY CENTEREACH			
	PART OF LOT NO 489 AGRICULTURAL		CENTEREACH JOINT ELECTRIC AND GAS EASEMENT WITH NEW YORK TELEPHONE			
CRYSTAL BROOK	MAP OF V.J.M.		JOINT RUD EASEMENT WITH NEW YORK TELEPHONE COMPANY		13,18,19,	
JOHN PRUDENTI AND J. SCOTT	MAP OF VILLAGES AT EASTPORT -		JOINT RUD EASEMENT WITH NEW YORK TELEPHONE COMPANY			
JESUS,BERNARDA QUIJANO &	SURVEY OF PROPERTY AT		ELECTRIC AND GAS EASEMENT			
			VILLAGE OF CENTEREACH			
	STRATFORD		JOINT RUD EASEMENT WITH NEW YORK TELEPHONE COMPANY ELECTRIC AND GAS			
	RAINBOW		WEST ISLIP JOINT RUD EASEMENT WITH NEW YORK TELEPHONE COMPANY			
TOM DATRE & SON	CLARETON		BRENTWOOD JOINT RUD EASEMENT WITH NEW YORK TELEPHONE COMPANY			
COMMACK CONSTRUCTION	OLD POST ROAD		E. SETAUKET JOINT RUD EASEMENT WITH NEW YORK TELEPHONE			
	SOUTH SHORE		SAYVILLE JOINT RUD EASEMENT WITH NEW YORK TELEPHONE COMPANY		48,51.3,5 ,55,60,F	
	KAPLAN HOMESTEAD		GRANTOR DECEASED - TRUST CREATED UNDER ARTICLE FIFTH OF THE WILL OF JACOB M. KAPLAN ELECTRIC EASEMENT UNDERGROUND			
	SMITHTOWN		OVERHEAD AND UNDERGROUND ELECTRIC EASEMENT			
	MAPLEWOOD		JOINT RUD EASEMENT WITH NEW YORK TELEPHONE COMPANY ELECTRIC AND GAS			
	DANIEL R. & CATHLEEN G.		ELECTRIC EASEMENT UNDERGROUND			
ERNALEX CONSTRUCTION	SURVEY OF PROPERTY AT	NORTH				
	SURVEY OF PROPERTY IN		ELECTRIC AND GAS			
YAAKOV ELKON AND HANNA	MAP OF PROPERTY IN	NORTH	U.G. ELECTRIC		13,15,16,	
WESTBURY PROPERTY	ELECTRIC AND GAS EASEMENT		CIPUD ELECTRIC AND			
	MAP OF PROPERTY SITUATE NORTH		JOINT RUD EASEMENT WITH NEW YORK TELEPHONE COMPANY			
	WOODBURY		JOINT RUD EASEMENT WITH NEW YORK TELEPHONE COMPANY			
	MAP OF PROPERTY IN					
	KNOLLS OF EAST		JOINT MULTIPLE DWELLING EASEMENT WITH NEW YORK	JOINT MULTIPLE		
	GAS AND ELECTRIC EASEMENT IN		CIPUD ELECTRIC AND			
	MAP OF PROPERTY OLD		JOINT RUD ELECTRIC EASEMENT WITH NEW YORK TELEPHONE			
	BROKAW ESTATES, ATHEM		GLEN COVE EASEMENT GRANT FOR		57B & C	
SHAWN DE GUNZBURG &	BROKAW ESTATES, ATHEM		GLEN COVE SUBORDINATION AGREEMENT FEE OWNER A.D. DEVELOPMENTS LTD SHAWN DE GUNZBURG AND CHARLES HOPPIN TRUSTEES OF THE TRUST OF JOHN I. BROKAW FBO SHAWN DE GUNZBURG		57B & C	
CLIFFORD V. BROKAW III &	BROKAW ESTATES, ATHEM		SUBORDINATION AGREEMENT CLIFFOD V. BROKAW III AND MORGAN GUARANTY TRUST COMPANY OF NEW YORK, AS TRUSTEES OF THE TRUST OF JOHN I. BROKAW FBO JOHN I. BROKAW JR. FEE OWNER A.D. DEVELOPMENTS LTD GLEN COVE		57B & C	
	BROKAW ESTATES, ATHEM		SUBORDINATION AGREEMENT GLEN COVE FEE OWNER A.D. DEVELOPMENT LTD.		57B & C	
	BROKAW ESTATES, ATHEM		GLEN COVE FEE OWNER A.D. DEVELOPMENT LTD		57B & C	
	GOLD COAST		SUBORDINATION AGREEMENT FEE OWNER BUCO DEVELOPMENT CORP OLD BROOKVILLE MAP NO 9204 - SEE B6431		1AB,2,3,- AB,5AB,	
	BROKAW ESTATES, ATHEM		SUBORDINATION AGREEMENT FEE OWNER A.D. DEVELOPMENT LTD GLEN COVE		57B&C	
	BROKAW ESTATES, ATHEM		SUBORDINATION AGREEMENT FEE OWNER A.D. DEVELOPMENTS LTD		57B,C AND 61-	
CLIFFORD V. BROKAW III &	BROKAW ESTATES, ATHEM		SUBORDINATION AGREEMENT GLEN COVE FEE OWNER A.D. DEVELOPMENTS LTD MAP NO 9248 CLIFFORD V. BROKAW III & MORGAN GUARANTY TRUST COMPANY OF NEW YORK, AS TRUSTEES OF THE TRUST OF JOHN I. BROKAW FBO CHRISTINA V.		57B,C AND 61-	
	MAP OF PROPERTY	NORTH	SUBORDINATION AGREEMENT FEE OWNER 150 D&A REALTY CO., OF NASSAU INC DBA DLI PROPERTIES			
			NOYAC JOINT EASEMENT WITH NEW YORK TELEPHONE			
	NORTHVIEW		NOYAC JOINT EASEMENT WITH NEW YORK TELEPHONE			
	DEERMAC		DEER PARK JOINT EASEMENT WITH NEW YORK TELEPHONE			
	FOREST BROOK		NORTHPORT (FT. SALONGA) JOINT EASEMENT WITH NEW YORK TELEPHONE			
	FRANCIS		E. CUTCHOGUE JOINT EASEMENT WITH NEW YORK TELEPHONE			
	GOLD COAST		JOINT RUD EASEMENT OLD BROOKVILLE AND UPPER BROOKVILLE - SEE B6421 FOR SUBORDINATION		1AB,2,3,- AB,5AB,	OLD BROOKVILLE/UPPER
	MAP OF LAND LOCATED AT SOUTH		JOINT RUD EASEMENT WITH NEW YORK TELEPHONE COMPANY			
PEOPLE'S CHOICE CONTRACTING	EAST POND		EASTPORT ELECTRIC EASEMENT			
JARVIC DEVELOPMENT	MAP OF WM. H. MOFFITT WAMPMISSIC		MANORVILLE ELECTRIC EASEMENT			
	MAP OF PROPERTY FOR GREGORY R.		ELECTRIC EASEMENT UNDERGROUND			
	MAP OF PROPERTY NORTHWEST, TOWN OF E.		ELECTRIC EASEMENT UNDERGROUND			
	SURVEYED FOR EAST ISLE CUSTOM BUILDERS					
	MERCHANTS		ELECTRIC EASEMENT			
	MILLER WOODS		JOINT RUD EASEMENT WITH NEW YORK TELEPHONE COMPANY			
SANDRA RAVE & MARY	LOT 1 SUBDIVISION MAP FOR GERTRUDE		ELECTRIC EASEMENT UNDERGROUND			
	SITE PLAN FOR LAUREL HILL		SETAUKET ELECTRIC AND GAS			
	SITE PLAN FOR LAUREL HILL		ELECTRIC AND GAS EASEMENT			
			JOINT RUD EASEMENT WITH NEW YORK TELEPHONE COMPANY			
	MAP OF PROPERTY IN EAST		ELECTRIC AND GAS EASEMENT			
	MAP OF PROPERTY WILBER & LOUISE		SAGAPONACK			
	SURVEY FOR		ELECTRIC AND GAS EASEMENT			
	EASEMENT TO BE ACQUIRED BY NEW YORK		MONTAUK DIST 0300 SEC 01100 BLOCK 0200 LOT 14.0 FLAMINGO AVENUE SUFFOLK COUNTY TAX			
	COBBLER HILL		MAP NO. 483 FILED SEPT 13, 1911 BLOCK 7, LOTS 1-10 - PART OF LOTS 11 & 41 ELECTRIC EASEMENT			
	MONTAUK		NO. 1C, LOTS 9-20 INCL. (BLOCK 1) FILED APRIL 28 1917; MAP NO. 730 ELECTRIC EASEMENT	ELECTRIC		
PIPE STAVE HOLLOW ASSOCIATE	TALLMADGE WOODS AT		JOINT R.U.D. EASEMENT LILCO AND NEW YORK TELEPHONE			
	SITE PLAN FOR EAST HAMPTON SELF STORAGE,		ELECTRIC EASEMENT UNDERGROUND MAP NO 8617 SEC 185, BLOCK 1, LOT	ELECTRIC		
	THE WOODS AT		MAP NO 8717 ELECTRIC EASEMENT UNDERGROUND SEC 102, BLOCK 1, LOT 4	ELECTRIC	4.1-	
	PROPERTY OF WILLIAM H.		ELECTRIC EASEMENT UNDERGROUND MANORVILLE MAP FILED 11/12/1896 AS MAP NO 619 SECT 675, BLOCK 3, LOT	ELECTRIC		
	KNOLLS OF FOX		JOINT R.U.D. EASEMENT WITH NEW YORK TELEPHONE SECT 11.01, BLOCK 02, LOT 1.1			
			MORICHES DIST 0200, SEC 855/826			
SCD ASSOC/SOUTHERN CONTRACTORS & DEVELOPERS,	ROLLING HILLS II AT CORAM, SECT		NEW YORK TELEPHONE DIST 0200 SEC 396 & 397, BLOCK 01			
	ISLANDER		MILLER PLACE DIST 0200, SEC 166 & 167 BLOCK 4/7, LOT 1,2,3,4			
MICHAEL J. BRODY & DIANE	MAP OF PROPERTY SITUATE TOWN OF EAST		DIST 0300, SEC 157,	ELECTRIC		
	PROPERTY SITUATE TOWN OF EAST		DIST 0300, SEC 157, BLOCK 01, LOT 30	ELECTRIC		
	PROPERTY SITUATE		FILED 5/6/27 AS MAP NO 1019 DIS 0300, SEC 019, BLOCK	ELECTRIC		
	PARADISE POINT		DIST 1000, SEC 81, BLOCK 01, LOT 16.12 JOINT WITH NEW YORK			
	MONTAUK BEACH DEVELOPMENT		SHEPHERD NECK SECTION MONTAUK FILED 5/6/27 AS MAP NO 1015			
	PROPERTY SITUATE TOWN OF EAST		DIST 0300, SEC 157,	ELECTRIC		
	MINOR SUBDIVISION OF LINGO		WAINSCOTT MAP NO. 1077B FILED 3/13/92 DIST 900, SEC 041, BLOCK	ELECTRIC		
	MINOR SUBDIVISION OF TOWN LINE		DIST 0300, SEC 132, BLOCK 1, LOT 6 SAG HARBOR	ELECTRIC		
	MAP OF WILLIAM MOFFITT, MAP		DIST 0200, SEC 591, BLOCK 2, LOT P/O 2			
MIDWOOD MANGEMENT	SITE ALIGNMENT PLAN K MART		FARMINGVILLE DIST 0200, SEC 655, SBLOCK 05, LOT 15.1, 15.2			
	MAP OF LAND LOCATED AT		DIST 200, SEC 373, BLOCK 02, LOT 18.003			
	ENTITLED DONALD MOROCCO, CHERYL		DIST 200, SEC 833, BLOCK 2, LOT P/O 2.1 EAST MORICHES MAP NO 88-124 FILED	ELECTRIC		
	MAP OF ALL-FER		JOINT WITH NEW YORK TELEPHONE HOLTSVILLE DIST 0200, SEC 864.00,			
	SEA DUNE		NAPEAGUE DIST 300, SEC 130, BLOCK	ELECTRIC		
	PARCEL 3 OF ESTATE OF JOHN		BRIDGEHAMPTON DIST 900, SEC 104, BLOCK 1, LOT 22.2 MAP TITLE: "PROPERTY KNOWN AS PARCEL 3 ON REVISE MINOR SUBDIVISION OF PROPERTY OF ESTATE	ELECTRIC		
	HANDS CREEK		MAP NO 2962 FILED 5/18/59 DIST 300, SEC 073, BLOCK	ELECTRIC		
	MAP OF FAIRWAY LAKE SECTION		JOINT WITH NEW YORK TELEPHONE DIST 0200, SEC 592, BLOCK 2, LOT 7 PLUS PART 8.1			

EASEMENT

TRUSTEES FREEHOLDERS & COMMONALTY TOWN S.	PLANNED RESIDENTIAL DEVELOPMENT MAURICE		SAGAPONACK DIST 0900, SEC 041.00 055.00, BLOCK 02.00 01.00 LOT 6 & 8 MAP TITLE: PLANNED RESIDENTIAL DEVELOPMENT MINOR SUBDIVISION FOR MAURICE B. CUNNINGHAM, INC.		
	TANGER FACTORY		DIST 0600, SEC 118,		
	LAND DIVISION		MANORVILLE DIST 0200, SEC 592, BLOCK 2.0, LOT P/O 6.00 MAP NO S-0200-788B, P/C		
	SUBDIVISION WAIVER OF PROPERTY MARSHALL		MAP TITLE: PREPARED FOR MARSHALL E. ROARICK, JR., PROPERTY KNOWN AT LOT #3 OF SUBDIVISION WAIVER OF PROPERTY OF MARSHALL E. ROARICK DIST 300, SEC 156, BLOCK	ELECTRIC	
	MAP OF PROPERTY DANIEL E.		QUIOGUE MAP NO D29D103 FILED 5/1/92 DIST 0900, SEC 378,	ELECTRIC	
	MINOR SUBDIVISION RICHARD COOKE AT WADING		WADING RIVER MAP NO 6270 FILED 1/14/88 DIST 0600, SEC 095,		
RONALD AND JACQULINE VAN	LOT 13 WOLF PIT		MATTITUCK DIST 1000, SEC 107, BLOCK 04, LOT 2.12 MAP NO 8963 FILED	ELECTRIC	
	MAP OF PROPERTY FOR BRIAN & CYNTHIA		YAPHANK DIST 0200, SEC 635, BLOCK 02, LOT 2.4		
	MAP OF PARCEL C MINOR SUBDIVISION OF		MAP TITLE: MAP OF PARCEL C MINOR SUBDIVISION OF DR. IRVING BUSANG FOR STEPHEN & STEPHAINE ANFANG DIST 900, SEC 74, BLOCK 2, LOT 15.4	ELECTRIC	
	FRANKLINVILLE		LAUREL MAP NO SE9308 FILED 6/30/78 DIST 1000, SEC 125,		
	MAP OF PROPERTY SITUATE TOWN OF EAST		DIST 0300, SEC 185.00, BLOCK 01.00, LOT 000.000		
	SURVEYED FOR JAMES		DIST 300, SEC 133, BLOCK 2, LOT P/O 28.6 NORTHWEST	ELECTRIC	
	SUBDIVISION MAP OF PART OF		DIST 0900, SEC 32, BLOCK 2, LOT 33 MAP NO 127 FILED 8/21/26		
TERRASERVICE LANDSCAPING	FRANCIS III & LOUIS		MAP NO 89-07 FILED 1/13/93 DIST 0200, SEC 876, BLOCK 03, LOT 002		
	COUNTRY VILLAGE AT		DIST 0200, SECT 475, BLOCK 02, LOT 01.3		
			RELEASE OF EASEMENT GIVEN TO CHRIST COMMUNITY CHURCH CR16 PORTION RD LIBER 945, PAGE 350 ELECTRIC EASEMENT GRANTED TO LILCO IN FARMINGVILLE DIST 0200 SEC 626, BLOCK 01, PART OF LOT 009.000		
			LIBER 5374, PAGE 96 EASEMENT GRANTED TO LILCO AFFECTING PROPERTY SITUATED IN HAMPTON BEACH DIST 0900, SEC 385, BLOCK 2, LOTS 40-47, 28-35, 67-73 AND P/O 48 AS SHOWN ON MAP OF LOTS IN SECTION 2, HAMPTON BEACH RELEASE OF EASEMENT		
	SURVEY OF RELINQUISHED EASEMENT NO. 2		DEED 4894, PAGE 51 ELECTRIC EASEMENT WAS GRANTED TO LILCO AFFECTING PROPERTY SITUATED IN HICKSVILLE COUNTY OF NASSAU SEC 12, BLOCK 326, LOT 142 RELEASE OF PART OF EASEMENT MAP: SURVEY OF RELINQUISHED EASEMENT NO. 2 OF DEED 4891 PAGE 51		
	RIDGEWOOD BY		DIST 0200, SECT. 72200, BLOCK 0300/0400, LOT 1-50.1 EAST MORICHES		
	INGRESS-EGRESS NASSAU COUNTY TAX		SEC 18, BLOCK D, LOT 2133 COUNTY OF NASSAU DEED NO RETT0257538		
	10' WIDE UNDERGROUND EASEMENT-SUFFOLK TAX		COMMACK DIST 0400, SECT 217,		
D'ANGELO, ANTHONY AND		SMITHTOWN -			
CENTRAL COUNCIL OF SOCIETY	CLEARBROOK				
	TARA HOMES -				
WHITE BIRCH DEVELOPMENT AT	ESTATES AT HARBOR VIEW -				
WEINHOUSE, ALAN, GEORGE R.,	BAY VIEW				
BURKE, EDWARD D. AND CAROL	EDWARD D.				
	GREAT YARMOUTH WOODS - CENTER				
MOORES LANE DEVELOPMENT	PHEASANT RUN ESTATES MOORE LANE				
	MEADOWCREST -				
NEW YORK PROPERTY HOLDING	NORTH HILLS SECTION II -				
	WEST HILLS				
LONG ISLAND PARNERSHIP HOUSING DEVELOPMENT FUND	THE PINES - WEST PARCEL -				
	FOXBORO HEIGHTS -				
	SCHUBERT				
CONSTANTINO,JOSE &	ORANGE ST - PORT				
	DRIFTWOOD LANDING SUBDIVISION -				
	MINOR SUBDIVISION PAUL R. SCHEERER JR. -				
SUNSET CONSTRUCTION CO.	TALL TREES AT				
	PARSON'S SETTLEMENT - BRIDGEHAMPTO				
	HUNTER ESTATES -				
	BRYAN MEADOW				
OLD VILLAGE FARMS ASSOCIATES	OLD FARM -				
CRYSTAL BAY CONSTRUCTION	PINEVIEW MANOR -				
NATIONAL WESTMINSTER BANK,	MAP OF PROPERTY -	NORTH	FEE OWNER SANDS POINT ACQUISITION		
ALEXANDROVICH, ALEX AND DIAT	BROOKVILLE HOMES AT OLD		FEE OWNER BERNARD		
CROSSLAND FEDERAL SAVINGS	MAP OF WOODBURY/SYO		FEE OWNER WOODBURY OAKS PARTNERS - SEE		
	MONTAUK				
	MONTAUK MANOR SECTION				22, P/C
	PETER WALKER & EILEEN WALKER -				
	WILLOW FARMS -				
	MONTAUK MANOR SECTION				24, P/C
	WILLIAMS SUBDIVISION -				
	WILLIAMS SUBDIVISION -				
	PROPERTY SITUATE				
	HEARTLAND INDUSTRIAL PARK SECTION 2				
HUGHES, THOMAS J. AND	PROPERTY SITUATE EAST				P/O 5
	PARCEL 2 MINOR SUBDIV FOR AMRON INTERNATIONAL				
CENTRAL COUNCIL OF SOCIETY	CLEARBROOK PARK - MAP NO				
	SANDACRES ASSOCIATES,				
	TOVA & MICHAEL WEISS - SANDS	NORTH			
	HARRIMAN ESTATES -	NORTH			
	BROOKVILLE HOMES AT OLD BROOKVILLE -				
	BROOKVILLE HOMES AT OLD BROOKVILLE -				
	WOODBURY-		SEE B6529 FOR SUBORDINATION AGREEMENT WITH CROSSLAND FEDERAL		
	EDWIN WARD AT SOUTHOLD/PURI				
	COLLEGE WOODS AT CENTRAL				
	OLYMPIC HEIGHTS EXTENSION,				
GIBSON, THOMAS C. AND SUSAN					
HOMES BY BROOKHAVEN	SUBDIVISION MAP FOR HYNNA				
	SUBDIVISION AT KEMPER ESTATES -MAP				
	MEADOWBROOK		JOINT WITH NEW YORK		
	MAP #791-122 MAP OF PROPERTY IN TOWN OF E			ELECTRIC	
	MAP #M7028 MAP OF PROPERTY SITUATE			ELECTRIC	
	MAP #44-131 SURVEY OF PROPERTY		MAP TITLE - SURVEY OF PROPERTY SITUATE LOT 21, CRESENT COVE WESTHAMPTON VILLAGE OF	ELECTRIC	
SUFFOLK COUNTY WATER	#200-82-1-1.3 (SEE MEMO FOR		MAP TITLE "MAP OF LAND OF SUFFOLK COUNTY WATER AUTHORITY PARCEL B"	ELECTRIC	
	MAP #M7028 MAP OF PROPERTY SITUATE E.			ELECTRIC	
SMITHTOWN CENTRAL SCHOOL	SITE PLAN OF LAWRENCE				
	PROPERTY OF AUGUST				
	PROPOSED PLAN				
	COBBLER HILL HEIGHTS MAP NO				
ARNISTER, DUANE AND	MAP#10816-E501 PROPERTY DUANE&ANNAMA				007.001/
FRIDMAN, CHARLES AND	MAP #3-1-417 DEWEY LANE OR TUNNELL				24.1, 25.
	MAP #483 COBBLER HILL				
	PETER'S FRUIT				
	MAP #10261-D627 MAP OF PROPERTY FOR			ELECTRIC	
SISTERS OF THE ORDER OF ST.	DOMINICAN VILLAGE - PHASE				
	MAP OF PROPERTY SITUATE				02 #
				ELECTRIC	
AREBALO, JOSEPH P. AND	LOT NO. 2 LANDWORKS			ELECTRIC	
HALSEY, CHARLTON D. AND	MINOR SUBDIVISION MAP OF PROPERTY			ELECTRIC	009004,0 9005,009
	SCENIC HILLS				
	MAP #218 OLYMPIC HEIGHTS EXTENSION,				
	MAP #6837-2 MAP PROPERTY WILLIAM & EILEEN				
	LOT 4, MINOR SUBDIV MAP OF KATHERINE F.			ELECTRIC	
	LARSEN PLOT,				
COUNTRY ESTATES AT	COUNTRY ESTATES AT COMMACK				
	MAP OF WHITE DEER ACRES				
	MAP OF ROYAL WOODS AT				
	#12705 PROPERTY OF				
	15-P-265W MAP OF PROPERTY FOR JOSEPH &			ELECTRIC	
	BAYARD C.				
CLIFTON COMMONS AT	CLIFTON				
	LAND LOCATED				
WHITE DEER DEVELOPMENT	#9532 WHITE				
	#619 WAMPMISSIC TRACT WM. H.			ELECTRIC	
	#171 OLYMPIC HEIGHTS EXTENSION,				
	EDWIN WARD AT SOUTHOLD/PURI			ELECTRIC	
P & M DEVELOPMENT OF NEW	PROPERTY NEAR				22,23,24,
	#501 MONTAUK				
TRUSTEES OF FREEHOLDERS &	#D12789 PROPERTY SITUATE			ELECTRIC	

Grantor	Map / Description	Town	Remarks	Type	Lot	Other
	#171 OLYMPIC HEIGHTS EXTENSION,					
	#171 OLYMPIC HEIGHTS EXTENSION					
	#16202-1912 PROPERTY AT			ELECTRIC		
				ELECTRIC		
	#484 OAKDALE					
	PROPOSED RETAIL AT CENTEREACH				00300.00	
	#79 MAP OF PROPERTY					
	#200-675-2-4					
	#619 SURVEY MAP OF WILLIAM					
	#294 MAP #41 OF O.L. SCHWENCKE LAND &					
CHORNOMA, LESLIE & MESIANO,	#4625 KALERS					
				ELECTRIC	049008X'	
BARNETT CONSTRUCTION	#9512 MINOR SUBDIV MAP OF PINE WOODS AT			ELECTRIC	2.1,20.2,	
	MINOR SUBDIV SELMA KEIL #93-					
	HAMLET GOLF & COUNTRY CLUB					
	SUBDIV OF PART OF ROSES					
	SURVEYED FOR FRANK			ELECTRIC		
	BROOKHAVEN					
	GEORGETOWN					
	SURVEY OF PROPERTY OF					
	SUBDIV MAP OF PROPERTY OF			ELECTRIC		
	COBBLER HILLS HEIGHTS,					
	PROPERTY SITUATE INCORPORATED VILLAGE EAST			ELECTRIC		
	PROPERTY WAINSCOTT-NORTHWEST			ELECTRIC		
	PROPERTY SITUATE INCORPORATED VILLAGE EAST					
	SURVEY OF PROPERTY SITUATED AT				BAYPOR T SUBSTA	
	LILCO PARCEL				COMMA CK SUBSTA	
	LILCO PARCEL				AMAGAN SETT SUBSTA	
LILCO TO SHOREWOOD WATER		BROOKHAVEN/RIVE				
	SECTION 46 BLK					
	SEC 46 BLK 396					
	SEC 265 BLK 1 P/O					
PEOPLE'S CHOICE	LAND DIVISION OF PEOPLE'S					
	THE PINES AT					
	COBBLER HILL HEIGHTS MAP					
	COBBLERS HILL HEIGHTS MAP			ELECTRIC		
	MONTAUK					
	COBBLER HILL HEIGHTS MAP			ELECTRIC		
	LAND N/F WHITMORE					
	COBBLER HILL			ELECTRIC		
HERRLIN, RICHARD B. JR. AND	MONTAUK MANOR,					
	SURVEY 15' WIDE EASEMENT COUNTY TAX					
	MONTAUK					
	ROYAL WOODS		MAP SHOWS LOTS 35,36,38,53,57,60 ABOVE			
	SAGAPONACK					
PERGAMENT, MURRAY AND	PLEASANT SHOPPING					
	OF PROPERTY FOR GUILHERME			ELECTRIC		
	OF PROPERTY HERMANNAMSZ					
	MINOR SUBDIVISION OF WILLIAM TINTLE,			ELECTRIC		
	COBBLER HILL			ELECTRIC		
	COBBLER HILL			ELECTRIC		
	MONTAUK			ELECTRIC		
	SURVEY FOR BRIAN NIXON AND JENNIFER					
FINECRAFT ENT. INC. (ANTHONY	FINECRAFT ENTERPRISES					
SUFFOLK COUNTY WATER			PER G. RYAN, REAL ESTATE -- THIS IS OUR PROPERTY. WE GRANTED EASEMENT TO A WATER COMPANY WHICH WAS LATER TRANSFERRED TO SUFFOLK COUNTY WATER AUTHORITY. THIS QUITCLAIM RELEASES EASEMENT BACK TO US (COULD NOT LOCATE ORIGINAL EASEMENT IN ORDER TO			
	PROPERTY SITUATE AT					
	SUFFOLK COUNTY TAX					
	PROPERTY OF			ELECTRIC		
	EMERALD					
	SURVEY OF DESCRIBED					
	SURVEY OF					
	SURVEY OF					
				ELECTRIC		
	SURVEY OF					
TOWN OF SOUTHAMPTON,	PROPERTY FOR PAUL H.			ELECTRIC		
	MONTAUK					
	MONTAUK ESTATES #18				10,13,14,	
	COBBLER HILL			ELECTRIC		
	MINOR SUBDIVISION FOR PAUL H.			ELECTRIC		
	MINOR SUBDIVISION FOR PAUL H.			ELECTRIC		
	SANDACRES		JOINT - NEW YORK TELEPHONE EASEMENT			
	JOHNSTON ESTATES (AKA PINEWOOD		JOINT - NEW YORK			
	BEACH PLUM					
	SOUND BREEZE					
	SOUND BREEZE					
	OAK RIDGE					
	SOUND BREEZE					
SYLVAN CONTRACTING &	WEST LANE					
	BAGATELLE NURSERY SECTION 1 AND					
	DOCKSIDE AT OLD NECK				058.004, 58.008,F	
POTTER, JOSEPH B.,MADELEINE						
	GRACE F.					
	ELIJAH'S LANE SECTION 2 AND					
	MAP OF ELECTRIC EASEMENT LOCATED ON		MAP DOWN BY LILCO SURVEY A. RALPH! LILCO MAY PERMIT OTHER UTILITIES USE OF			
AUGELLO, WILLIAM J. JR &	AUGELLO					
LILCO TO CONSOLIDATED						
LILCO TO SUFFOLK COUNTY	MAP OF PROPOSED					
	SURVEY FOR RAFEAL ROJAS &					
	SITE PLAN PREPARED FOR JAMES					
	MONTAUK				28,29,30,	
	AGRICULTURAL CITY, CO. MAP					
HAMPTON REALTY	LOT 2 FRESH POND WOODS			ELECTRIC		
	LOT 2 SUBDIVISION MAP OF FRESH			ELECTRIC		
KEENER'S EAST END LITHO,	GOODFRIEND PARK, SECTION II			ELECTRIC		
	MONTAUK					
	CEDARWOOD					
	SURVEY OF PROPERTY AT					
	PROPERTY SITUATE NORTHWEST			ELECTRIC		
	RADIO FARMS			ELECTRIC	P/O 166 I	
	BELLMORE					
	MAP OF	NORTH			P/C	
BLACKMAN, ZABDIEL A. AND	MAP OF	NORTH	SUBORDINATION ATTACHED TO		P/C	
	OAKWOOD AT					
	MAP OF				P/O 1137	
WILLIAM KOLLMER						
	ISLAND BAY					
	STONE COURT					
WESTMINSTER BUILDING	WESTMINSTER		LIBER NUMBER CUT OFF WHEN COPIED BY NYT - MR. LADD, NYT, VERBALLY GAVE LIBER			
	RICHARD KING					
	WODNAL, WHALEBACK HILL WOODRUSH					
WODNAL MONTAUK	WHALEBACK HILL WODNAL, WOODRUSH					
CRYSTAL BAY CONSTRUCTION	SUBDIVISION MAP FOR					
	LOT 21 MAP OF EAST HAMPTON TOWN INDUSTRIAL			ELECTRIC	P/C	
FIRST UNITED METHODIST	PROPERTY SITUATE IN					
	MAC LACHLAN					
	SURVEY OF PROPERTY AT					
	MAP OF PROPERTY FOR JAMES O'MALLEY			ELECTRIC		
SOUTH SHORE ACQUISITIONS	MAP OF				00227,22	
UNIONDALE REALTY ASSOC. C/O	UNIONDALE SHOPPING				00263,26	
EQUITABLE LIFE ASSURANCE	SUBDIV MAP OF GATEWAY PLAZA-		SUBORDINATION AGREEMENT RELATING	ELEC/GAS		
WOODMEN OF THE WORLD LIFE	MAP OF GATE WAY PLAZA-MAP		SUBORDINATION AGREEMENT RELATING TO B6771 THRU B6777 PATCHOGUE		7.18,7.20	
WOODMEN OF THE WORLD LIFE	MAP OF GATEWAY PLAZA-		GATEWAY TWO ASSOCIATES FEE OWNER SUBORDINATION AGREEMENT - RELATES	ELEC/GAS		
	GATEWAY PLAZA LOT 8 OF MAP		MAP ON FILE WITH THIS EASEMENT PERTAINS ALSO TO B6772 THRU B6777 - SEE B6768 THRU B6770 FOR SUBORDINATION			
PATCHOGUE ASSOCIATES/GATEWAY TWO	LILCO EASEMENT DWGS,GATEWAY		MAP ON FILE WITH B6771 SEE B6768 THRU B6770 FOR SUBORDINATION		7.18,7.20	
	LOT 4 OF SUBDIV MAP GATEWAY		MAP ON FILE WITH B6771 SEE B6768 THRU B6770 FOR SUBORDINATION			
	LOT 2 OF SUBDIV MAP GATEWAY		MAP ON FILE WITH B6771 SEE B6768 THRU B6770 FOR SUBORDINATION			
	LOT 7 OF SUBDIV MAP GATEWAY		MAP ON FILE WITH B6771 SEE B6768 THRU B6770 FOR SUBORDINATION			
	LOT 1 OF SUBDIV MAP GATEWAY		MAP ON FILE WITH B6771 SEE B6768 THRU B6770 FOR SUBORDINATION			
	LOT 6 OF SUBDIV MAP GATEWAY		MAP ON FILE WITH B6771 SEE B6768 THRU B6770 FOR SUBORDINATION			
MASSAPEQUA SHOPPING	MAP OF MASSAPEQUA SHOPPING					4/1/93; PARTIA
STEELE, THIMOTHY T. AND	SURVEY FOR TIMOTHY T. STEELE AND JEANNE E.					
	MAP OF PROPERTY FOR			ELECTRIC		
	SURVEY OF LOT 2, OLD MAYOR'S ROAD PLAT-MAP					
	HARBOR VIEW, SECTION 1-MAP				017.000,	
	HARBOR VIEW SECTION 1,MAP					

Grantor	Map / Description	Town	Remarks	Type	Block	Lot	Hamlet	Release	Other
	MAP OF MONTAUK					P/C			
	PROPERTY AT CENTER								EASEMENT
	SURVEY OF PROPERTY SITUATE BRIDGEHAMPTO			ELECTRIC					
	DUNEDUNN								
	MAP OF PROPERTY SITUATE IN PATCHOGUE MADE FOR			ELECTRIC					
	MINOR SUBDIVISION								
HREN, JAMES E. AND HEATHER	MINOR SUBDIVISION								
HREN, NORMA JEAN AND	MINOR SUBDIVISION								
	MINOR SUBDIVISION								
SUNSET CONSTRUCTION CO.,				ELECTRIC		P/C			
	MAP OF PROPERTY FOR CHARLES B.			ELECTRIC					
	SURVEY OF PROPERTY AT								
TRULAND, SHARON	SURVEY FOR AGNES M. STARK AND SHARON			ELECTRIC					
	MAP OF PROPERTY FOR			ELECTRIC					
	DEVELOPMENT PLAN FOR PAUL KOSTER, THOMAS GOLESKI &			ELECTRIC					
	GOOSE DOWN PROPERTIES			ELECTRIC					
	MAP OF ST. GEORGE'S			ELECTRIC		P/C			
LILCO TO RIVERHEAD BUILDING SUPPLY CORP (PREVIOUS OWNER	NONE ATTACHED TO RELEASE -		THIS IS A RELEASE OF EASEMENT - NO HARD COPY TO ATTACH TO - ON MICROFILM AS B-5881 - ORIGINAL EASEMENT WAS WITH AGWAY INC. - THE RELEASE IS WITH RIVERHEAD BUILDING SUPPLY CORP (NEW					YES RELEASE	
	HIDDEN								
	KNOLLS OF					001.000, 02.000,0			
	PHEASANT RUN								
							PORT JEFFERSON		
TRUSTEES OF THE FREEHOLDERS AND COMMONALTY OF THE TOWN OF	NONE - DESCRIPTION OF UNDER WATER								
NEW YORK INSTITUTE OF	MAP OF NEW					00137			
RUSSIA HOUSE AT KINGS POINT,	THE SAPIR	NORTH		ELECTRIC					
	LILCO ELECTRIC								
	LONG ISLAND LIGHTING COMPANY								
	MAP OF					P/C			
CRYSTAL BAY CONSTRUCTION	MAP NO. 4, MAP OF PROPERTY OF THE O.L. SCHWENCKE LAND &								
	MAP OF PART OF LOT 2 MAP OF WESTERLY PART OF SHINNECOCK								
	SURVEY OF PROPERTY OF			ELECTRIC OVER AND					
	SURVEY OF PROPERTY SITUATE			ELECTRIC					
	SURVEY OF PROPERTY SITUATE		SUBORDINATION AGREEMENT ATTACHED	ELECTRIC					
OLSEN, WALTER AND STEPHAN	SUBDIVISION MAP WALTER OLSEN & DANIEL								
	HOOKMILL			ELECTRIC					
	MINOR SUBDIVISION OF WILLIAM H.			ELECTRIC					
PARIKH, NALIN C. AND MRUDULA	MAP OF PROPERTY FOR								
	MAP OF PROPERTY BARRY AND			ELECTRIC					
	MINOR SUBDIVISION MAP OF BROWN-			ELECTRIC					
	MINOR SUBDIVISION MAP OF BROWN-			ELECTRIC					
EAST COAST SUPER BIKES	PAULA EARLEY -								
	MAP OF MONTAUK MANOR,								
PACHECO, RON & ART	LAND DIVISION FOR RONALD								
	MAP OF PROPERTY FOR HENRY R. PEARSON TRUSTEEE, 2-			ELECTRIC					
GAGLIOTTI-GONZALEZ, CARLA &	MAP OF C & C GAGLIOTTI		SUBORDINATION	ELECTRIC					
GRAEB, ROBERT A. & PHYLIS A. &	SURVEY OF PROPERTY AT			ELECTRIC					
	MAP OF PROPERTY FOR EDWARD VICTOR AND CAROL			ELECTRIC					
	MAP OF PROPERTY FOR JAMES O'MALLY - MAP NO. 4813-F			ELECTRIC					
	CEDAR CREEK								
DAVID, MILLER P. AND PHILIP W.	D7581-4 M030 IN FRONT OF VOL.		SEE B-6877 WHICH REPLACES THIS						
DAVIS, MILLER P. AND PHILIP W.	D7581-4 M030 IN FRONT OF VOL.		RELEASED - SEE						
	MAP OF PROPERTY CITY					PIO 10			
	SURVEY FOR EDWARDS								
	FIRST MAP OF AGRICULTURAL								
	MASTIC ACRES UNIT 14 MAP NO.								
	MINOR SUBDIVISION OF SALVADOR MATA								
	MAP OF OCEAN VIEW PARK PART			ELECTRIC					
	MAP OF PROPERTY SURVEYED FOR LOUIS A. FORMICA MAP			ELECTRIC					
K & F CONSTRUCTION	SURVEY OF LOT SUBDIVISION MAP FOR CAROL S. KENDRICK			ELECTRIC					
	SURVEY OF LOTS 21 TO 38 INCLUSIVE MAP OF MONTAUK TERRACE, 1C			ELECTRIC					
	MAP OF LOTS 9-20 INCL. MONTAUK TERRACE, SECTION 1C MAP			ELECTRIC					
	MAP OF PROPERTY FOR DONALD			ELECTRIC					
						023.000			
	MAP OF PROPERTY SITUATE THREE			ELECTRIC					
	MAP OF					P/C OO461,4			
	KNICKERBOCKER								
	CHRISTELLA ESTATES AT CENTEREACH								
	WATERSEDGE ESTATES MAP								
	J. BARBETTA								
WINDEMERE DEVELOPMENT	STRATHMORE				313.00	01.000 09.000 01.000 015.000 26.000			
	HUNTER ESTATES MAP					14.1 14.3,2.1 2.36,1.1 1.46,4.1			
	TOWN & COUNTRY TOWNHOMES								
	PINE WOODS AT CORAM SECT. I								
	CORAM HEIGHTS								
	10 FOOT ELECTRIC			ELECTRIC		00095 I			
	SURVEY OF PROPERTY SITUATED AT CENTRE MORICHES MAP								
	MINOR SUBDIVISION OF PROPERTY BELONGING TO MARIAN AVERELL MAP NO 0200-831-								
	MAP OF STONE HILL SECOND	NORTH		JOINT RUD ELECTRIC		00001 TO			
	MAP OF PROPERTY AT								
HABITAT FOR HUMANITY OF	HABITAT FOR HUMANITY OF								
				JOINT OVERHEAD			BAYPORT/		
	PROPERTY AT DEER PARK - AS SHOWN ON								
HORIZON-PARK RIDGE	MCDONALDS MAP NO.								
CRYSTAL BAY CONSTRUCTION	PROPOSED MINOR SUBDIVISION SURVEY OF PROPERTY AT MEDFORD MAP								
	THE MANORAGE					8.031			
	PRELIMINARY SITE PLAN FOR								
	MAP OF WILLIAM								
	ABERDARE FLOCEE PARK								
CRYSTAL BAY CONSTRUCTION,	D.L. RISLEY FARM LOTS MAP NO.					001.000			
	MAP OF PROPERTY FOR FRANKLIN O. CANFIELD MAP			ELECTRIC					
	GREGORY SIMONELLI MAP			ELECTRIC					
	SURVEY MAP OF WILLIAM H. MOFFITT MAP								
CEPHAS, DERRICK AND CEPHAS,	MAP OF PROPERTY SURVEYED FOR DERRICK								
FRYE, DAVID JOHN AND WALTER	MAP OF PROPERTY SITUATE INCORPORATED VILLAGE OF EAST			ELECTRIC					
SHARP, ALBERT F. JR. AND	MAP OF PREMISES TO BE CONVEYED TO ALBERT F.			ELECTRIC					
	MAP OF PROPERTY LYING AND BEING IN			ELECTRIC UNDERGROUND/OVERHE					
	MAP OF		WAS FORMERLY BLOCK						
	MAP OF IVY HILL AT					02422			
	SUBDIVISION MAP OF POND ESTATES					0052A	CITY OF GLEN COVE &		
LAWRENCE WOODLAND ESTATES/RAILROAD FEDERAL	MAP OF		QUEENS BOROUGH						
PROGRESSIVE SOLAR CONCEPT			RECEIVED EASEMENT FROM RECORD CTR						
LILCO TO TOWN OF EAST				GRANT OF SCENIC AND CONSERVATION					
	MAP OF PROPERTY, SITUATE								
	MAP OF PROPERTY, SITUATE								
	SURVEY OF LOT 472 MAP OF COUNTRY			ELECTRIC					
	SURVEY OF PROPERTY AT					122.01 I			
KOLEOGLOU, PETER AND	SURVEY OF PROPERTY SITUATE PARCEL NO. 2 - MINOR SUBDIVISION FOR LINDA E.			ELECTRIC					
	MINOR SUBDIVISION MAP FOR LINDA			ELECTRIC					
	MAP OF LOT #4, MINOR SUBDIVISION MAP OF KATHERINE F.			ELECTRIC					
	PROPERTY SITUATE IN WEST BABYLON AS SHOWN ON								
FOX, DANA AND GEORGE	MAP OF WILLIAM								
	NORTHWEST, LYING AND BEING IN EAST HAMPTON, TOWN OF EAST HAMPTON - MAP			ELECTRIC					
	SURVEY OF PROPERTY SITUATE NORTHWEST, LYING IN EAST HAMPTON - MAP			ELECTRIC					
	MAP OF WILLIAM H. MOFFITT - MAP NO. 200-755-								
STEVENS, NINA A. AND EDMUND	MINOR SUBDIVISON FOR NINA A. STEVENS			ELECTRIC		010.00 AND			

Grantor	Map / Description	Remarks	Easement Type	Block / Lot	Location	
	MAP OF PROPERTY SITUATE		ELECTRIC			EASEMENT
	MAP OF MAJOR SUBDIVISION FOR FRANCIS GREENBERGER		ELECTRIC			
NORTH SHORE CAPITAL GROUP,	PRELIMINARY MAP OF DEFEO		JOINT RUD			
	MAP PREPARED BY LILCO SURVEY DIVISION DATED	THIS HAS DESCRIPTION OF A 20' WIDE UTILITY EASEMENT NASSAU COUNTY TAX MAP (1996) P/O LOT 9, SECTION 58, BLOCK A; SILVER POINT PARK SITUATED IN ATLANTIC BEACH CONSIDERED AMOUNT - $50,450.00 PUBLIC LIABILITY AND WORKERS'COMP INSURANCE - $4,000,000	GAS COMMUNICATIONS	P/C		
	PART OF LOT NO. 5 MAP OF					
SANTAPAUL, ROBERT A. AND	RIVERHEAD-CANOE PLACE RD., HAMPTON		ELECTRIC			
	KGG ENTERPRISE, INC. PROPERTY SITUATE IN		JOINT RUD			
	MAP OF A.J. PICA		JOINT RUD			
THE ESTATES BY SID FARBER,	THE ESTATES SECTION SI		JOINT RUD			
	THE PONDS AT		ELECTRIC/GAS			
HAUSMAN, CHARLES; WARRELL,	PECONIC					
TIMBER RIDGE HOMES AT	SCHOOLHOUSE		JOINT RUD			
SABIA, JOSEPH AND CITERA,	COMMACK MINI					
	EXHIBIT A - MAP FOR LILCO USE					
	SURVEY FOR JAMES SENATORE & MELISSA SENATORE LOT NO. 2, TALL OAKES ESTATES					
	EDMUND D.	EASEMENT LISTS NOYACK AND MAP IS FOR NOYACK THE SUBORDINATION LISTS SAG HARBOR AND MAP SHOWS NOYACK DIANE DECARLO SAYS	ELECTRIC		NOYACK	
	LAND DIVISION MAP OF					
	JAMES TYSON		ELECTRIC			
	FALKOWSKI, JOHN D. & LYNN		ELECTRIC			
	LAND DIVISION MAP OF					
	MAP OF DANIEL &		ELECTRIC			
	MAP OF SUNSET ROAD			1169A,1 698 1170C 1174D 11738	LAUREL HOLLOW AND	
	MAP OF MILLER					
PEN MOR THOROUGHBRED	MAP OF PEN-		JOINT RUD	01056 1061 1069 1074 1076 1079 1081		
	MAP OF			0002		
	DESCRIPTION ELECTRIC COMPANY			0002		
	MAP OF		JOINT RUD			
	SURVEY OF 15' WIDE GAS EASEMENT SUFFOLK COUNTY TAX MAP TOWN OF ISLIP RECYCLING PLANT SITUATED					
	ARDIE BROWNS LAKE RONKONKOMA		ELECTRIC OVERHEAD			
	MAP OF PART OF DOGWOOD RIDGE		ELECTRIC OVERHEAD			
	HARBOR HEIGHTS PARK		ELECTRIC JOINT			
	ADDITION TO HARBOR HEIGHTS PARK		ELECTRIC JOINT			
	DAWN ESTATES					
	MAP OF PROPERTY SURVEYED FOR RITEWAY					
	MAP OF DOGWOOD PLAT LOCATED AT WEST HILLS TOWN OF		ELECTRIC			
	LOT 2, MAP OF		ELECTRIC OVERHEAD			
	LAND DIVISION FOR RONALD					
GAZZA, JOSEPH FREDERICK AND	BUILDING FOR					
	THE PINES, EAST	NO MAP ATTACHED - MAURICE FITZGERALD ATTACHED NOTE THAT THIS IS A COPY, NOT ORIGINAL, OF EASEMENT FOR EXISTING TRANSMISSION		005.00 THRU		
		THIS IS A COPY, NOT ORIGINAL, OF EASEMENT THIS EASEMENT WILL BE RELEASED WHEN WE REMOVE TOWER AND CONDUCTORS PER MEMO FROM MAURICE FITZGERALD, REAL	ELECTRIC 20' WIDE UTILITIES			
POMERENKE, ARLINE AND			JOINT OVERHEAD			
EASY HOME PROGRAM	MAP OF MIDDLE					
J.M.S. DEVELOPMENT CORP	MAP OF ROYAL ESTATES	EASEMENT FILED UNDER J.M.S. DEVELOPMENT CORP. SIGNED BY JOSEPH SIMEONE AS PRESIDENT BUT SUBORDINATION AGREEMENT FILED UNDER JOSEPH SIMEONE AS FEE OWNER NOT J.M.S.	ELECTRIC			
SNUG HARBOR SQUARE	DESCRIBED PROPERTY IN AMITYVILLE GUARANTEED TO SNUG HARBOR SQUARE					
	SOUTH INDUSTRIAL HAVEN II - SECTION 1		ELECTRIC			
CALEDONIA CONSTRUCTION	KOCHMAN		JOINT RUD			
	TRAILBLAZER		JOINT RUD			
	PLOT PLAN FOR R. J. LACHMAN					
GIOVANNIELLO, JOHN A. AND	PROPERTY SITUATE IN COLD SPRING HARBOR		JOINT OVERHEAD AND UNDERGROUND			
	COLUMBUS NO. 3		JOINT UNDERGROUND			
	MAP OF		JOINT RUD			
	MAP OF WHISPERINGS, LOCATED AT		JOINT RUD			
BOARD OF TRUSTEES, BAYSHORE BRIGHTWATERS PUBLIC LIBRARY AND BOARD OF TRUSTEES, BAYSHORE UNION FREE SCHOOL	BAY SHORE-BRIGHTWATERS PUBLIC LIBRARY/EXPANDED PARKING		JOINT ELECTRIC OVERHEAD AND			
	SURVEY OF PROPERTY SITUATE RIVERHEAD-CANOE PLACE ROAD HAMPTON					
	MAP OF PROPOSED UTILITY EASEMENT PREPARED FOR RAINER		ELECTRIC			
	MAP OF PROPOSED UTILITY EASEMENT PREPARED FOR RAINER		ELECTRIC			
	MAP OF MONTAUK SHORES					
	MAP OF MONTAUK SHORES					
	SURVEY OF PROPERTY SITUATE		ELECTRIC			
MATTHEWS, MARK C. AND JOAN	MAP OF PROPOSED LILCO EASEMENT FOR MARK C. MATTHEWS AND JOAN C.		ELECTRIC			
	MAP OF ALAN		ELECTRIC			
	MAP OF PROPERTY B. MERLE		ELECTRIC			
	MAP OF PROPOSED 10' UTILITY		ELECTRIC			
	MAP OF PROPOSED 10' UTILITY		ELECTRIC			
SIEGNAT, WILLIAM P. JR. AND	MAP OF PROPOSED 10' UTILITY		ELECTRIC			
MONTAUK GROUP PRODUCTIONS	ROSS HIGH SCHOOL		ELECTRIC			
	PROPERTY AT EAST					
	VILLADOM SITUATED AT DIX		JOINT RUD			
THE COCA-COLA BOTTLING	SURVEY OF PROPERTY, PART OF LOT NO. 8, MAP OF MACKAY INDUSTRIAL PARK, SECTION					
	JAMES PLAT -		JOINT ELECTRIC OVERHEAD AND			
	BREWRAN III		JOINT ELECTRIC			
	MAJOR SUBDIVISION MAP OF RICHBERN COURT		JOINT ELECTRIC AND			
	NORTHWOOD AT		JOINT RUD ELECTRIC			
LEVIN, DONNA OFFICER OF JERAD MOTEL D/B/A	KEY MAP MAP # 1000-040-0					
	MAP OF PROPERTY FOR EDWARD VICTOR AND CAROL		ELECTRIC			
	MAP OF PROPERTY FOR GABRIEL BUCCIARELLI MAP # 0200-972-2		ELECTRIC			
	PROPERTY SURVEYED SITUATE AT WADING RIVER MAP # 0600-30-2-					
TOWN OF SOUTHAMPTON,	MAP OF PROPERTY FOR PAUL H.		ELECTRIC	041000	01000	
AMP INTERCONNECTION TECHNOLOGY, INC. AND AKZO ELECTRONICS	AMP-AKZO CORPORATION ADDITIVE CIRCUITS					
	LAND DIVISION MAP OF AMERICAN MORTGAGE					
BRUNI, MICHAEL, MARIA, JOHN,	LAND DIVISION MAP OF AMERICAN MORTGAGE					
	SUBDIVISION MAP OF JOHN MAGLIOCCO AND WILLIAM MACK		ELECTRIC			
BIRCH HILLS PROPERTY OWNERS ASSOCIATION INC. AND CASARONA, JOSEPH C. AND	SURVEY FOR JOSEPH C. & CHARLES P.	New easement granted in place of N-8989 which was	ELECTRIC			
	MAP OF TRELAWNEY MEADOWS		ELECTRIC			
	MAP OF MONTAUK MANOR					
	MAP NO. 25, O.L. SCHWENCKE LAND INVESTMENT CO					
	MINOR SUBDIVISION PREMISES OF GIRAUD		ELECTRIC			
	PAUL PARASH, SECT. II		ELECTRIC			
	MAP OF					
	MAP OF ARTHUR		ELECTRIC			
CATLETT, THOMAS Y. AND MARY	SURVEY OF		ELECTRIC			
PLOCK A., PLOCK D., PLOCK W., ROKE, K., WEIL, C., HOLUB, J.,	ANNA K. PLOCK		ELECTRIC			
	HOME DEPOT GARDEN CENTER					
	COBBLER HILL HEIGHTS					
	MAP OF THEODORE F.		ELECTRIC			
	MAP OF THEODORE F. SQUIRES		ELECTRIC			
	MAP OF THEODORE F. SQUIRES		ELECTRIC			
	MAP OF LILCO		ELECTRIC			
	MAP OF LILCO		ELECTRIC			
SHANHOLT, JOHN AND KERN,	MAP OF LILCO		ELECTRIC			
	SURVEY OF PROPERTY PARCEL 2 MINOR SUBDIVISION OF		ELECTRIC			
	MAP OF MONTAUK MANOR					
	MAP OF MONTAUK MANOR					
	PROPERTY SITUATE		JOINT ELECTRIC			
MONGOGNA CONSTRUCTION	LANDING ROAD ESTATES		JOINT ELECTRIC OVERHEAD AND			

EASEMENT

Grantor	Description	Town	Joint Easement	Type	Lot	Location
	MAP OF FOREST HOLLOW/ MAP FILE NO.			JOINT RUD ELECTRIC		
	80 W. INDUSTRY					
	HOLBROOK			JOINT RUD ELECTRIC		
OLD VILLAGE FARMS ASSOCIATES				JOINT RUD ELECTRIC		
APREA, FRAND; SIKOWITZ, JOEL; MARX, ROBERT; ROMBAUTS,	PROPOSED SITE PLAN, SENIOR CITIZEN					
	SURVEY FOR MAP OF BIRCH			ELECTRIC		
	SURVEY OF PROPERTY SITUATE BRIDGEHAMPTO			ELECTRIC		
	ATLANTIC			ELECTRIC AND GAS		
UNIQUE DISIGN HOME BUILDERS,	CRYSTAL BROOK			JOINT RUD ELECTRIC		
MAGOGNA CONSTRUCTION CORP/	MAP OF HIGH MEADOWS AT KINGS PARK, SECT.'S 1, 2 AND					
DICANIO RESIDENTIAL	MAP OF SCHOLAR			JOINT RUD GAS AND		
RECKSON OPERATING	MAP OF PROPERTY SITUATE					
	MAP OF EPPIG			JOINT RUD ELECTRIC		
	PETRELLI			JOINT RUD ELECTRIC		
	PROPERTY SITUATE IN HAUPPAUGE AS DESCRIBED ON					
	DETAIL OF LILCO EASEMENT OVER A PORTION OF			ELECTRIC		
	MAP OF PROPERTY SITUATE TOWN OF EAST			ELECTRIC		
	MAP OF PROPERTY SITUATE TOWN OF EAST			ELECTRIC		
	MAP OF PROPERTY FOR FRANK AND			ELECTRIC		
	MAP OF GREEN ACRES//			ELECTRIC		
	MAP OF WILLIAM H. MOFFITT//					
	MAP OF PROPERTY FOR			ELECTRIC		
	MAP OF WHITE PINES//			ELECTRIC		
	MAP OF MONTAUK ESTATES//					
	MAP OF WHITE PINES//			ELECTRIC		
	MAP OF MONTAUK ESTATES//					
	MAP OF BROOKHAVEN & D PLAZA, SECTION II MAP FILE NO.					
				ELECTRIC		
	MONTAUK SHORES//			ELECTRIC		
	MAP OF MONTAUK MANOR//					
	MAP OF LOT 26 HANDS CREEK			ELECTRIC		
				ELECTRIC		
MCDONALD, BRIAN AND	BRIAN AND MARGARET			ELECTRIC		
	JOINT MULTIPLE DWELLING			JOINT MULTIPLE		
	SAXON GREEN SENIOR CITIZEN HOUSING			JOINT RUD ELECTRIC		
COUNTRY WOODS AT LAKE	ARBOR FIELD					
SHOWCASE ESTATES AT DIX	SHOWCASE			JOINT RUD ELECTRIC		
	MAP OF BROADWAY AVENUE SUBDIVISION -					
	PROPERTY SITUATE IN COMMACK FOR PROJECT: COSTCO WHOLESALE, LYING AND BEING			ELECTRIC AND GAS		
ATLANTIC LONG ISLAND	SURVEY OF PROPERTY SISTUATE AT					
	SOUTH BAY			JOINT RUD ELECTRIC		
	WILLOW PONDS SECTION 1 A.K.A. SOUND AVE					
	MAP OF LOT #18 SUBDIVISION MAP OF SEASCAPE SECTION II					
	UTILITY EASEMENT PREPARED FOR HARVEY					
	DESCRIPTION OF 10' LILCO			ELECTRIC		
	DESCRIPTION OF ELECTRIC	NORTH		ELECTRIC		
	30' ELECTRIC UTILITY			ELECTRIC		
	MAP OF SHENKER PLOT/			ELECTRIC		
				ELECTRIC		
	MAP OF BRAMBLETYE			JOINT OVERHEAD & UNDERGROUND		
	SURVEY OF PROPERTY SITUATED IN					
MARION L. EDWARDS & LOUIS T.	MARION L. EDWARDS & LOUIS T.			ELECTRIC		
	MARION L. EDWARDS & LOUIS T.			ELECTRIC		
	MAP OF WILD			ELECTRIC		
	DESCRIBED PROPERTY HUNTINGTON			ELECTRIC JOINT		
	PROPERTY OF MANGOGNA CONSTRUCTION			ELECTRIC		
	SURVEY OF LOT 21 VANDERBILT INDUSTRIAL			ELECTRIC		
	PROPERTY SITUATE IN BOHEMIA - BUILDING FOR ROVERT			ELECTRIC OVERHEAD &		
	ISLAND FEDERAL CREDIT UNION			ELECTRIC		
	MANORWOOD			ELECTIC & GAS JOINT		
	DEGNON BOULEVEARD SENIOR			JOINT MULTIPLE	010.0	
	MAP OF 10' WIDE ELECTRIC					
	COMPLETED MAP OF BROADHOLLOW INDUSTRIAL					
	AMENDED MAP OF SHOREWOOD			ELECTRIC EASEMENT OVERHEAD &		
	MAP OF PROPERTY SITUATE AT				038.00 038.00	
	GALLERIA					
	FARMINGDALE				008.500 008.600	
	MAP OF RASWEILER			ELECTRIC & GAS JOINT		
	PROPERTY OF					
BITTERSWEET DEVELOPMENT,	BITTERSWEET			ELECTRIC & GAS JOINT		
	OAK NECK			ELECTRIC & GAS JOINT		
	BICOUNTY INDUSTRIAL			ELECTRIC		
				ELECTRIC OVERHEAD		
RONKONKOMA LAKE				ELECTRIC & GAS JOINT	070.0 THRU	
	NICOLETTE			ELECTRIC & GAS JOINT		
GREGG WASSER & LAWRENCE	MAP OF PROPERTY SITUATE HOLTSVILLE @					
THE VILLAGES AT HUNTINGTON	THE VILLAGES AT HUNTINGTON			ELECTRIC & GAS JOINT	001.00 060.00 001.00	
AFM REALTY OF HUNTINGTON	GILDERSLEEVE			ELECTRIC & GAS JOINT		
WHITE BIRCH DEVELOPMENT AT	MAP OF ESTATES					
	SURVEY OF PROPERTY IN					
VANDERBILT MANORS AT DIX	MAP OF VANDERBILT			ELECTRIC & GAS JOINT		
	SURVEYED FOR BRIAN MICHAEL			ELECTRIC		
	SURVEYED FOR BRIAN MICHAEL			ELECTRIC		
RICHARD S. BERKOSKI & JEANNE	SURVEYED FOR RICHARD & JEANNE			ELECTRIC		
JOHN R. FALLOTICO, JR. & BONNIE	LOT 4 - MINOR SUBDIVISION FOR COLEMAN BENEDICT &			ELECTRIC		
	LOT 4 - MINOR SUBDIVISION FOR COLEMN BENEDICT &			ELECTRIC		
	MAP OF MONTAUK			ELECTRIC	016.00 017.00	
	SURVEY FOR					
	SURVEY FOR ELIZABETH S.					
	SURVEY FOR					
	SURVEY FOR DORIS W.			ELECTRIC		
	SURVEY FOR DORIS W.			ELECTRIC		
	SURVEY OF PROPERTY PREPARED FOR HENRIETTA L.					
	SURVEY FOR KAY			ELECTRIC		
	SKETCH PREPARED FOR FRANK			ELECTRIC		
	MAP OF PROPERTY FOR			ELECTRIC		
	MINOR SUBDIVISION FOR CUROWE DEVELOPMENT			ELECTRIC		
	MINOR SUBDIVISION FOR CUROWE DEVELOPMENT			ELECTRIC		
	MAP OF LAWRENCE CHERKIS BELONGING TO MANZI CONSTRUCTION,			ELECTRIC		
STEPHEN LERNER, LOUIS A. OSTI	MAP OF PROPERTY FOR STEPHEN LERNER, LOUIS A OSTI, & JOHN J.			ELECTRIC	041.000	
	LOT 9 ON THE SUBDIVISION OMAP OF ENTERPRISE			ELECTRIC		
	MAPLEVIEW			ELECTRIC & GAS JOINT		
MANGOGNA CONSTRUCTION	MAP OF LAWRENCE			ELECTRIC		
	MAP OF SETAUKET INDUSTRIAL			ELECTRIC		
	INCORPORATED VILLAGE OF EAST			ELECTRIC		
	FARMINGDALE					
S P MASSAPEQUA, LLC NY	BOUNDARY			ELECTRIC	421, 422 425 THRU	
	MAP OF	NORTH		ELECTRIC JOINT OVERHEAD &		
	MAP OF MONTAUK					
JOSEPH MARCINIAK & MAUREEN	MAP OF MONTAUK					
	MAP OF PROPERTY FOR			ELECTRIC		
	SURVEY OF PROPERTY FOR DOLORES					
	MAP OF SILLS INDUSTRIAL			ELECTRIC		
	MAP OF LIPA					
JAMES PISANESCHI & JEAN	SURVEY OF PROPERTY SITUATED AT			ELECTRIC		
PETER F. DULFON & CAROL A.	MAP OF PROPERTY PETER & CAROL			ELECTRIC		
	10 FOOT WIDE UTILITY				015.001	
	MAP OF PROPERTY			ELECTRIC		
MARYHAVEN CENTER OF HOPE	PROPOSED 10' WIDE LILCO					PORT JEFFERSON
	SURVEY FOR BIDE-A-WEE HOME ASSOCIATIONS,					
TIMOTHY R. O'CONNER &				ELECTRIC		
	SURVEY OF DESCRIBED					
	MAP OF GARDENSIDE		JOINT NEW YORK TELEPHONE EASEMENT -			
	MAP OF STONE COURT SECTION		JOINT NEW YORK TELEPHONE EASEMENT -		001.000 002.000 003.000	
	MAP OF COUNTRY VUE		JOINT WITH NEW YORK			
	MAP OF GARDEN		JOINT WITH NEW YORK			
SCOTT JONES CONSTRUCTION,			JOINT WITH NEW YORK			
HARBORVIEW AT PORT	MAP OF		JOINT WITH BELL			
THE ESTATE OF WALTER	MAP OF ESTATES OF WALTER		JOINT WITH BELL			

[illegible]	[illegible]	[illegible]	MAP OF THE PINES EAST [illegible]	[illegible]	JOINT WITH BELL [illegible]	[illegible]	[illegible]	[illegible]	[illegible]	[illegible]	[illegible]	[illegible]
[illegible]	[illegible]	JACO BUILDERS, VANDERBILT II [illegible]	MAP OF JACO AT [illegible]	[illegible]	JOINT WITH BELL [illegible]	[illegible]	[illegible]	[illegible]	[illegible]	038.0[illegible] THRU [illegible]	[illegible]	[illegible]
[illegible]	[illegible]	[illegible]	MAP OF GROVELAND [illegible]	[illegible]	JOINT WITH BELL [illegible]	[illegible]	[illegible]	[illegible]	[illegible]	36, 37, 4[illegible]	[illegible]	[illegible]
[illegible]	[illegible]	TOM DATRE & SON [illegible]	MAP OF WELLWOOD COMMONS AT [illegible]	[illegible]	JOINT WITH BELL [illegible]	[illegible]	[illegible]	[illegible]	[illegible]	004.00 THRU [illegible]	[illegible]	[illegible]
[illegible]	[illegible]	[illegible]	MAP OF NORTON [illegible]	[illegible]	JOINT WITH BELL [illegible]	[illegible]	[illegible]	[illegible]	[illegible]	1, 2, 3, 4[illegible]	[illegible]	PORT JEFFERSON [illegible]
[illegible]	[illegible]	MIDDLE ISLAND ASSOCIATES '98 [illegible]	MAP OF EAGLE VIEW COURT [illegible]	[illegible]	JOINTS WITH BELL [illegible]	[illegible]	[illegible]	[illegible]	[illegible]	[illegible]	[illegible]	MIDDLE ISLAND, [illegible]
[illegible]	[illegible]	THE ESTATES BY SID FARBER, [illegible]	MAP OF TAURUS [illegible]	[illegible]	JOINT WITH BELL [illegible]	[illegible]	[illegible]	[illegible]	[illegible]	[illegible]	[illegible]	[illegible]
[illegible]	[illegible]	SILVER WOODS BUILDING [illegible]	MAP OF FLOWERWOOD [illegible]	[illegible]	JOINT WITH BELL [illegible]	[illegible]	[illegible]	[illegible]	[illegible]	1 THRU [illegible]	[illegible]	[illegible]
[illegible]	[illegible]	[illegible]	MAP OF MEADOW CREST III AT [illegible]	[illegible]	JOINT WITH BELL [illegible]	[illegible]	[illegible]	[illegible]	[illegible]	[illegible]	[illegible]	[illegible]
[illegible]	[illegible]	[illegible]	MAP OF WILDBERRY [illegible]	[illegible]	JOINT WITH BELL [illegible]	[illegible]	[illegible]	[illegible]	[illegible]	012.002 [illegible]	[illegible]	[illegible]
[illegible]	[illegible]	[illegible]	MAP OF [illegible]	[illegible]	JOINT WITH BELL [illegible]	[illegible]	[illegible]	[illegible]	[illegible]	[illegible]	[illegible]	[illegible]
[illegible]	[illegible]	[illegible]	MAP OF [illegible]	[illegible]	JOINT WITH BELL [illegible]	[illegible]	[illegible]	[illegible]	[illegible]	[illegible]	[illegible]	[illegible]
[illegible]	[illegible]	[illegible]	MAP OF THE MEADOWS AT MILLER PLACE [illegible]	[illegible]	JOINT WITH BELL [illegible]	[illegible]	[illegible]	[illegible]	[illegible]	1 THRU 3, 14, 1[illegible] 17.2, 2[illegible] 10, 11, 1[illegible]	[illegible]	[illegible]
[illegible]	[illegible]	C. LEONARD GORDON & MARGOT [illegible]	MAP OF FRESH POND AT DEVON [illegible]	[illegible]	JOINT WITH BELL [illegible]	[illegible]	[illegible]	[illegible]	[illegible]	[illegible]	[illegible]	[illegible]
[illegible]	[illegible]	[illegible]	MAP OF COSTA [illegible]	[illegible]	JOINT WITH BELL [illegible]	[illegible]	[illegible]	[illegible]	[illegible]	[illegible]	[illegible]	[illegible]
[illegible]	[illegible]	RONALD KING & ELIZABETH [illegible]	MAP OF WAVERLY WOODS A 4 LOT [illegible]	[illegible]	JOINT WITH BELL [illegible]	[illegible]	[illegible]	[illegible]	[illegible]	[illegible]	[illegible]	[illegible]
[illegible]	[illegible]	TANE CONSTRUCTION [illegible]	MAP OF [illegible]	[illegible]	JOINT WITH BELL [illegible]	[illegible]	[illegible]	[illegible]	[illegible]	[illegible]	[illegible]	INCORPORATED VILLAGE OF LLOYD [illegible]
[illegible]	[illegible]	BULLWINKLES FAMILY FUN [illegible]	MAP OF BULLVINKLES FAMILY FUN [illegible]	[illegible]	JOINT WITH BELL [illegible]	[illegible]	[illegible]	[illegible]	[illegible]	[illegible]	[illegible]	[illegible]
[illegible]	[illegible]	TIMBER RIDGE HOMES AT THE [illegible]	MAP OF TIMBER RIDGE AT THE PLAINS SECTION [illegible]	[illegible]	JOINT WITH BELL [illegible]	[illegible]	[illegible]	[illegible]	[illegible]	014.001 [illegible]	[illegible]	[illegible]
[illegible]	[illegible]	REGINA K. GUYER, JOSEPH F. GUYER, JFR., VICTOR J. GUYER, & [illegible]	MAP OF [illegible]	[illegible]	JOINT WITH BELL [illegible]	[illegible]	[illegible]	[illegible]	[illegible]	[illegible]	[illegible]	[illegible]
[illegible]	[illegible]	CRAB MEADOW ENTERPRISES, [illegible]	MAP OF VILLAGE WOODS AT [illegible]	[illegible]	JOINT WITH BELL [illegible]	[illegible]	[illegible]	[illegible]	[illegible]	[illegible]	[illegible]	[illegible]
[illegible]	[illegible]	[illegible]	MAP OF WOUTH VIEW EST. A 4 LO[illegible]	[illegible]	JOINT WITH BELL [illegible]	[illegible]	[illegible]	[illegible]	[illegible]	[illegible]	[illegible]	[illegible]
[illegible]	[illegible]	[illegible]	MAP OF DISTRICT 600, 101, 2, LOT NO 4.3 [illegible]	[illegible]	JOINT WITH BELL [illegible]	[illegible]	[illegible]	[illegible]	[illegible]	4.3, 5.2, [illegible]	[illegible]	[illegible]
[illegible]	[illegible]	RIVERHEAD LANDING [illegible]	MAP OF DISTRICT 600, SECTION 101, BLOCK 2, P/O LOT [illegible]	[illegible]	JOINT WITH BELL [illegible]	[illegible]	[illegible]	[illegible]	[illegible]	[illegible]	[illegible]	[illegible]
[illegible]	[illegible]	MICHAEL BELLAS/HIDDEN OAKS [illegible]	MAP OF HIDDEN OAKS AT LAKE [illegible]	[illegible]	JOINTS WITH BELL [illegible]	[illegible]	[illegible]	[illegible]	[illegible]	[illegible]	[illegible]	INCORPORATED VILLAT[illegible]
[illegible]	[illegible]	BRIAR ENTERPRISES [illegible]	MAP OF HUNTERS [illegible]	[illegible]	JOINT WITH BELL [illegible]	[illegible]	[illegible]	[illegible]	[illegible]	[illegible]	[illegible]	[illegible]
[illegible]	[illegible]	RIVERHEAD LANDING [illegible]	MAP OF RIVERHEAD [illegible]	[illegible]	JOINT WITH BELL [illegible]	[illegible]	[illegible]	[illegible]	[illegible]	[illegible]	[illegible]	[illegible]
[illegible]	[illegible]	[illegible]	MAP OF TARA [illegible]	[illegible]	JOINT WITH BELL [illegible]	[illegible]	[illegible]	[illegible]	[illegible]	[illegible]	[illegible]	[illegible]
[illegible]	[illegible]	[illegible]	MAP OF MORGAN [illegible]	[illegible]	JOINT WITH BELL [illegible]	[illegible]	[illegible]	[illegible]	[illegible]	[illegible]	[illegible]	[illegible]
[illegible]	[illegible]	NORTH VILLAGE DEVELOPMENT [illegible]	MAP OF TALL [illegible]	[illegible]	JOINT WITH BELL [illegible]	[illegible]	[illegible]	[illegible]	[illegible]	[illegible]	[illegible]	[illegible]
[illegible]	[illegible]	[illegible]	MAP OF COOPER'S HILL [illegible]	[illegible]	JOINT WITH BELL [illegible]	[illegible]	[illegible]	[illegible]	[illegible]	[illegible]	[illegible]	[illegible]
[illegible]	[illegible]	[illegible]	MAP OF EDMUND [illegible]	[illegible]		[illegible]	UNDERGROUND [illegible]	[illegible]	[illegible]	[illegible]	[illegible]	[illegible]
[illegible]	[illegible]	[illegible]	[illegible]	[illegible]		[illegible]	JOINT OVERHEAD & UNDERGROUND [illegible]	[illegible]	[illegible]	[illegible]	[illegible]	[illegible]
[illegible]	[illegible]	[illegible]	SMS INSTRUMENTS, [illegible]	[illegible]		[illegible]	OVERHEAD & UNDERGROUND [illegible]	[illegible]	[illegible]	[illegible]	[illegible]	[illegible]
[illegible]	[illegible]	[illegible]	MAP OF SKOONEK HILLS [illegible]	[illegible]		[illegible]	JOINT UNDERGROUND [illegible]	[illegible]	[illegible]	[illegible]	[illegible]	[illegible]
[illegible]	[illegible]	IOWA REALTY CORP DBA CHASE [illegible]	MAP OF MONICA [illegible]	[illegible]		[illegible]	UDERGROUND ELECTRIC [illegible]	[illegible]	[illegible]	001.00[illegible]	[illegible]	[illegible]
[illegible]	[illegible]	[illegible]	MAP OF LAWRENCE [illegible]	[illegible]		[illegible]	UNDERGROUND [illegible]	[illegible]	[illegible]	002.000 [illegible]	[illegible]	[illegible]
[illegible]	[illegible]	SHANHOL, J.; KERN, G.; DESARIO M&K; FAIRFIELD POND ASSOC, [illegible]	MAP OF DIVISION OF PREMISES OF WILLIAM [illegible]	[illegible]		[illegible]	UNDERGROUND [illegible]	[illegible]	[illegible]	[illegible]	[illegible]	[illegible]
[illegible]	[illegible]	[illegible]	MAP OF FOX [illegible]	[illegible]	JOINT WITH NEW YORK [illegible]	[illegible]	JOINT UNDERGROUND [illegible]	[illegible]	[illegible]	[illegible]	[illegible]	INC. VILLAGE OF [illegible]
[illegible]	[illegible]	CRYSTAL BAY CONSTRUCTION [illegible]	MAP OF ANTONA [illegible]	[illegible]		[illegible]	OVERHEAD ELECTRIC [illegible]	[illegible]	[illegible]	[illegible]	[illegible]	[illegible]
[illegible]	[illegible]	CRYSTAL BAY CONSTRUCTION, [illegible]	MAP OF [illegible]	[illegible]		[illegible]	OVERHEAD ELECTRIC [illegible]	[illegible]	[illegible]	005.00 THRU [illegible]	[illegible]	PORT JEFFERSON [illegible]
[illegible]	[illegible]	[illegible]	SURVEYED FOR [illegible]	[illegible]		[illegible]	OVERHEAD ELECTRIC [illegible]	[illegible]	[illegible]	[illegible]	[illegible]	[illegible]
[illegible]	[illegible]	[illegible]	PROPERTY SITUATE WADING [illegible]	[illegible]		[illegible]	UNDERGROUND [illegible]	[illegible]	[illegible]	[illegible]	[illegible]	[illegible]
[illegible]	[illegible]	[illegible]	MAP OF PROPERTY FOR ARTHUR AND [illegible]	[illegible]		[illegible]	UNDERGROUND [illegible]	[illegible]	[illegible]	[illegible]	[illegible]	[illegible]
[illegible]	[illegible]	[illegible]	SURVEY OF PROPERTY AT [illegible]	[illegible]		[illegible]	UNDERGROUND [illegible]	[illegible]	[illegible]	003.00[illegible]	[illegible]	[illegible]
[illegible]	[illegible]	[illegible]	SURVEY OF PROPERTY FOR PHILIP [illegible]	[illegible]		[illegible]	UNDERGROUND [illegible]	[illegible]	[illegible]	[illegible]	[illegible]	[illegible]
[illegible]	[illegible]	[illegible]	MAP OF PROPERTY FOR [illegible]	[illegible]		[illegible]	OVERHEAD ELECTRIC [illegible]	[illegible]	[illegible]	070.00[illegible]	[illegible]	[illegible]
[illegible]	[illegible]	[illegible]	MAP OF BENNETT [illegible]	[illegible]	JOINT WITH NEW YORK TELEPHONE COMPANY [illegible]	[illegible]	[illegible]	[illegible]	[illegible]	032.00[illegible]	[illegible]	[illegible]
[illegible]	[illegible]	[illegible]	MAP OF ASHLEY [illegible]	[illegible]	JOINT WITH NEW YORK TELEPHONE COMPANY [illegible]	[illegible]	[illegible]	[illegible]	[illegible]	[illegible]	[illegible]	[illegible]
[illegible]	[illegible]	[illegible]	MAP OF 1500 WM [illegible]	[illegible]	JOINT WITH NEW YORK TELEPHONE COMPANY [illegible]	[illegible]	[illegible]	[illegible]	[illegible]	[illegible]	[illegible]	[illegible]
[illegible]	[illegible]	[illegible]	MAP OF JOHN A [illegible]	[illegible]		[illegible]	UNDERGROUND [illegible]	[illegible]	[illegible]	[illegible]	[illegible]	INC VILLAGE OF [illegible]
[illegible]	[illegible]	PONDFIELD DEVELOPMENT [illegible]	MAP OF SOUTHGATE UNVIERSITY PARK SECTION 1 AKA PONDFIELD [illegible]	[illegible]	JOINT WITH NEW YORK TELEPHONE COMPANY [illegible]	[illegible]	[illegible]	[illegible]	307.00, 277.0[illegible]	001.0[illegible] 002.0[illegible] 001.00[illegible]	02.00, 03.0[illegible]	[illegible]
[illegible]	[illegible]	PONDFIELD DEVELOPMENT [illegible]	MAP OF SOUTHGATE UNIVERSITY PARK SECTION 3 AKA PONDFIELD [illegible]	[illegible]	JOINT WITH NEW YORK TELEPHONE COMPANY [illegible]	[illegible]	[illegible]	[illegible]	[illegible]	001.00[illegible] 002.00[illegible]	[illegible]	[illegible]
[illegible]	[illegible]	[illegible]	MAP OF THE MEADOWS AT MILLER PLACE [illegible]	[illegible]	JOINT WITH NEW YORK TELEPHONE COMPANY [illegible]	[illegible]	[illegible]	[illegible]	[illegible]	017.00[illegible]	[illegible]	[illegible]
[illegible]	[illegible]	[illegible]	MAP OF THE HAROUR AT [illegible]	[illegible]	JOINT WITH NEW YORK TELEPHONE COMPANY [illegible]	[illegible]	[illegible]	[illegible]	[illegible]	009.00[illegible] 001.00[illegible] 002.00[illegible] 003.00 009.001 [illegible]	[illegible]	[illegible]
[illegible]	[illegible]	[illegible]	MAP OF SMITHBROOK [illegible]	[illegible]	JOINT WITH NEW YORK TELEPHONE COMPANY [illegible]	[illegible]	[illegible]	[illegible]	[illegible]	[illegible]	[illegible]	[illegible]
[illegible]	[illegible]	[illegible]	MAP OF ATLANTIC AVENUE & [illegible]	[illegible]	JOINT WITH NEW YORK TELEPHONE COMPANY [illegible]	[illegible]	[illegible]	[illegible]	[illegible]	[illegible]	[illegible]	PORT JEFFERSON [illegible]
[illegible]	[illegible]	[illegible]	MAP OF JAGGER [illegible]	[illegible]	JOINT WITH NEW YORK TELEPHONE COMPANY [illegible]	[illegible]	[illegible]	[illegible]	[illegible]	044.00[illegible]	[illegible]	[illegible]
[illegible]	[illegible]	[illegible]	MAP OF KOSTUK [illegible]	[illegible]	JOINT WITH NEW YORK TELEPHONE COMPANY [illegible]	[illegible]	[illegible]	[illegible]	[illegible]	[illegible]	[illegible]	[illegible]
[illegible]	[illegible]	AMERICAN REAL ESTATE [illegible]	MAP OF GRASSY HOLLOW [illegible]	[illegible]	JOINT WITH NEW YORK TELEPHONE COMPANY [illegible]	[illegible]	[illegible]	[illegible]	[illegible]	[illegible]	[illegible]	[illegible]
[illegible]	[illegible]	[illegible]	MAP OF NORTHWEST [illegible]	[illegible]	JOINT WITH NEW YORK TELEPHONE COMPANY [illegible]	[illegible]	[illegible]	[illegible]	[illegible]	[illegible]	[illegible]	[illegible]
[illegible]	[illegible]	[illegible]	MAP OF JOHN & ANTHONY [illegible]	[illegible]	JOINT WITH NEW YORK TELEPHONE COMPANY [illegible]	[illegible]	[illegible]	[illegible]	[illegible]	002.001, 02.002,0[illegible]	[illegible]	[illegible]
[illegible]	[illegible]	AXMEN, MARTIN & MESSNER, [illegible]	MAP OF HICKORY [illegible]	[illegible]	JOINT WITH NEW YORK TELEPHONE COMPANY [illegible]	[illegible]	[illegible]	[illegible]	[illegible]	042.00[illegible]	[illegible]	[illegible]
[illegible]	[illegible]	[illegible]	MAP OF CENTERPORT LAKESIDE [illegible]	[illegible]	JOINT WITH NEW YORK TELEPHONE COMPANY [illegible]	[illegible]	[illegible]	[illegible]	[illegible]	[illegible]	[illegible]	[illegible]
[illegible]	[illegible]	[illegible]	MAP OF TIANA SHORES [illegible]	[illegible]	JOINT WITH NEW YORK TELEPHONE COMPANY [illegible]	[illegible]	[illegible]	[illegible]	[illegible]	[illegible]	[illegible]	[illegible]
[illegible]	[illegible]	[illegible]	MAP OF THE WOODS AT [illegible]	[illegible]	JOINT WITH NEW YORK TELEPHONE COMPANY [illegible]	[illegible]	[illegible]	[illegible]	[illegible]	005.00[illegible]	[illegible]	[illegible]
[illegible]	[illegible]	LOUIS BONAVITA & SONS, EVERGREEN ESTATES, COREB [illegible]	MAP OF HUCKLEBERRY [illegible]	[illegible]	JOINT WITH NEW YORK TELEPHONE COMPANY [illegible]	[illegible]	[illegible]	[illegible]	[illegible]	[illegible]	[illegible]	[illegible]
[illegible]	[illegible]	EAST QUOGUE MOBILE HOME [illegible]	MAP OF TIANA [illegible]	[illegible]	JOINT WITH NEW YORK TELEPHONE COMPANY [illegible]	[illegible]	[illegible]	[illegible]	[illegible]	[illegible]	[illegible]	[illegible]
[illegible]	[illegible]	[illegible]	MAP OF [illegible]	[illegible]	JOINT WITH NEW YORK TELEPHONE COMPANY [illegible]	[illegible]	[illegible]	[illegible]	[illegible]	018.00[illegible]	[illegible]	VILLAGE OF EAST [illegible]
[illegible]	[illegible]	CRYSTAL BAY CONSTRUCTION [illegible]	MAP OF [illegible]	[illegible]	JOINT WITH NEW YORK TELEPHONE COMPANY [illegible]	[illegible]	[illegible]	[illegible]	[illegible]	[illegible]	[illegible]	[illegible]
[illegible]	[illegible]	[illegible]	MAP OF BERRYHILL AT [illegible]	[illegible]	JOINT WITH NEW YORK TELEPHONE COMPANY [illegible]	[illegible]	[illegible]	[illegible]	[illegible]	026.00[illegible]	[illegible]	[illegible]
[illegible]	[illegible]	[illegible]	MAP OF TOUSSIE [illegible]	[illegible]	JOINT WITH NEW YORK TELEPHONE COMPANY [illegible]	[illegible]	[illegible]	[illegible]	[illegible]	002.001 [illegible]	[illegible]	[illegible]
[illegible]	[illegible]	[illegible]	MAP OF MARGUERITE [illegible]	[illegible]	JOINT WITH NEW YORK TELEPHONE COMPANY [illegible]	[illegible]	[illegible]	[illegible]	[illegible]	005.00[illegible] 005.00[illegible]	[illegible]	[illegible]
[illegible]	[illegible]	[illegible]	BERNARD KIEMBOCK LOT #[illegible] TURNPIKE COMMERCIAL [illegible]	[illegible]		[illegible]	UNDERGROUND [illegible]	[illegible]	[illegible]	[illegible]	[illegible]	[illegible]
[illegible]	[illegible]	[illegible]	SURVEY FOR ROCCO [illegible]	[illegible]		[illegible]	UNDERGROUND [illegible]	[illegible]	[illegible]	[illegible]	[illegible]	[illegible]
[illegible]	[illegible]	[illegible]	ELECTRIC EASEMENT [illegible]	[illegible]		[illegible]	OVERHEAD ELECTRIC [illegible]	[illegible]	[illegible]	[illegible]	[illegible]	[illegible]
[illegible]	[illegible]	RONKONKOMA REALTY VENTURE [illegible]	BROOKHAVEN [illegible]	[illegible]		[illegible]	UNDERGROUND [illegible]	[illegible]	[illegible]	[illegible]	[illegible]	[illegible]
[illegible]	[illegible]	[illegible]	PROPOSED ELECTRIC TRANSFORMER [illegible]	[illegible]		[illegible]	CIPUD ELECTRIC [illegible]	[illegible]	[illegible]	[illegible]	[illegible]	[illegible]
[illegible]	[illegible]	[illegible]	[illegible]	[illegible]		[illegible]	JOINT UNDERGROUND GAS AND ELECTRIC [illegible]	[illegible]	[illegible]	[illegible]	[illegible]	[illegible]
[illegible]	[illegible]	METRO GROUP CONSTRUCTION [illegible]	SITE PLAN FOR DUTCHMAN'S [illegible]	[illegible]		[illegible]	JOINT RUD EASEMENT [illegible]	[illegible]	[illegible]	[illegible]	[illegible]	[illegible]
[illegible]	[illegible]	[illegible]	A MINOR SUBDIVISION FOR NELSON [illegible]	[illegible]		[illegible]	OVERHEAD ELECTRIC [illegible]	[illegible]	[illegible]	[illegible]	[illegible]	[illegible]
[illegible]	[illegible]	[illegible]	MAP OF SUFFOLK COUNTY BUSINESS CENTER, [illegible]	[illegible]		[illegible]	CIPUD ELECTRIC AND [illegible]	[illegible]	[illegible]	[illegible]	[illegible]	[illegible]
[illegible]	[illegible]	HOMES BY BROOKHAVEN [illegible]	[illegible]	[illegible]		[illegible]	[illegible]	[illegible]	[illegible]	[illegible]	[illegible]	[illegible]
[illegible]	[illegible]	[illegible]	MAP OF JOHN A [illegible]	[illegible]		[illegible]	UNDERGROUND [illegible]	[illegible]	[illegible]	[illegible]	[illegible]	INC. VILLAGE OF [illegible]
[illegible]	[illegible]	[illegible]	MAP OF PROPOSED UTILITY [illegible]	[illegible]		[illegible]	CIPUD ELECTRIC AND [illegible]	[illegible]	[illegible]	[illegible]	[illegible]	[illegible]
[illegible]	[illegible]	[illegible]	EASEMENT MAP [illegible]	[illegible]		[illegible]	UNDERGROUND [illegible]	[illegible]	[illegible]	[illegible]	[illegible]	[illegible]
[illegible]	[illegible]	[illegible]	A 10' UTILITY EASEMENT OVER PROPERTY SITUATED AT SOUTH [illegible]	[illegible]		[illegible]	CIPUD ELECTRIC & GAS [illegible]	[illegible]	[illegible]	004.00[illegible]	[illegible]	[illegible]
[illegible]	[illegible]	[illegible]	MAP OF PROPERTY FOR ANDREW & [illegible]	[illegible]		[illegible]	UNDERGROUND [illegible]	[illegible]	[illegible]	[illegible]	[illegible]	[illegible]
[illegible]	[illegible]	[illegible]	[illegible]	[illegible]		[illegible]	JOINT RUD EASEMENT [illegible]	[illegible]	[illegible]	019.00[illegible] 022.00[illegible]	[illegible]	[illegible]
[illegible]	[illegible]	[illegible]	SOUTHAMPTON TRADE'S [illegible]	[illegible]		[illegible]	UNDERGROUND [illegible]	[illegible]	[illegible]	[illegible]	[illegible]	[illegible]
[illegible]	[illegible]	[illegible]	SURVEY OF LOT [illegible] FINAL PLAT THORNTON [illegible]	[illegible]		[illegible]	UNDERGROUND [illegible]	[illegible]	[illegible]	[illegible]	[illegible]	[illegible]
[illegible]	[illegible]	[illegible]	MAP OF PROPERTY FOR LARRY P. & JODY [illegible]	[illegible]		[illegible]	UNDERGROUND [illegible]	[illegible]	[illegible]	[illegible]	[illegible]	[illegible]
[illegible]	[illegible]	[illegible]	MINOR SUBDIVISION MAP OF PROPERTY FOR GLORIA SAFIER & [illegible]	[illegible]		[illegible]	UNDERGROUND [illegible]	[illegible]	[illegible]	[illegible]	[illegible]	[illegible]
[illegible]	[illegible]	[illegible]	MAP OF WHIRLED [illegible]	[illegible]		[illegible]	UNDERGROUND [illegible]	[illegible]	[illegible]	[illegible]	[illegible]	[illegible]
[illegible]	[illegible]	[illegible]	SURVEY FOR DUNWOOD DEVELOPMENT [illegible]	[illegible]		[illegible]	UNDERGROUND [illegible]	[illegible]	[illegible]	[illegible]	[illegible]	[illegible]
[illegible]	[illegible]	[illegible]	SKETCH OF 10' WIDE ELECTRIC [illegible]	[illegible]		[illegible]	OVERHEAD ELECTRIC [illegible]	[illegible]	[illegible]	[illegible]	[illegible]	PORT JEFFERSON [illegible]
[illegible]	[illegible]	1884 NOYAC PATH LLC/BRADLEY [illegible]	SURVEY OF PROPERTY FOR 1884 NOYAC PATH LLC/BRADLEY [illegible]	[illegible]		[illegible]	UNDERGROUND [illegible]	[illegible]	[illegible]	[illegible]	[illegible]	[illegible]
[illegible]	[illegible]	[illegible]	MAP OF EDMUND [illegible]	[illegible]		[illegible]	UNDERGROUND [illegible]	[illegible]	[illegible]	[illegible]	[illegible]	[illegible]
[illegible]	[illegible]	[illegible]	SURVEY FOR MYLES & CAROL [illegible]	[illegible]		[illegible]	UNDERGROUND [illegible]	[illegible]	[illegible]	[illegible]	[illegible]	[illegible]
[illegible]	[illegible]	[illegible]	SURVEY OF PROPERTY FOR FRED & LAURIE [illegible]	[illegible]		[illegible]	UNDERGROUND [illegible]	[illegible]	[illegible]	[illegible]	[illegible]	[illegible]
[illegible]	[illegible]	[illegible]	MINOR SUBDIVISION OF [illegible]	[illegible]		[illegible]	OVERHEAD ELECTRIC [illegible]	[illegible]	[illegible]	014.001 014.00[illegible]	[illegible]	[illegible]
[illegible]	[illegible]	[illegible]	MAP OF BONVENTRE [illegible]	[illegible]		[illegible]	OVERHEAD ELECTRIC [illegible]	[illegible]	[illegible]	[illegible]	[illegible]	[illegible]
[illegible]	[illegible]	[illegible]	SURVEY OF FULL ROAD EASEMENT (SPRINGVILLE [illegible]	[illegible]		[illegible]	[illegible]	[illegible]	[illegible]	[illegible]	[illegible]	[illegible]
[illegible]	[illegible]	NORTH HAVEN ACQUISITION [illegible]	FINAL PLATOF WHITE STREET [illegible]	[illegible]		[illegible]	JOINT RUD EASEMENT [illegible]	[illegible]	[illegible]	[illegible]	[illegible]	[illegible]
[illegible]	[illegible]	SCHELL, RICHARD, PATRICIA, [illegible]	MAP OF DOROTHEA T. [illegible]	[illegible]		[illegible]	UNDERGROUND [illegible]	[illegible]	[illegible]	[illegible]	[illegible]	[illegible]
[illegible]	[illegible]	[illegible]	SURVEY FOR WHITEMORE & [illegible]	[illegible]		[illegible]	UNDERGROUND [illegible]	[illegible]	[illegible]	[illegible]	[illegible]	[illegible]
[illegible]	[illegible]	[illegible]	JOHN ROGERS [illegible]	[illegible]		[illegible]	UNDERGROUND [illegible]	[illegible]	[illegible]	[illegible]	[illegible]	[illegible]
[illegible]	[illegible]	[illegible]	MAP OF SOUTH ROCKY POINT [illegible]	[illegible]	JOINT WITH NEW YORK TELEPHONE COMPANY [illegible]	[illegible]	[illegible]	[illegible]	[illegible]	003.001 002.001 002.00[illegible] 003.001 003.00[illegible]	[illegible]	[illegible]
[illegible]	[illegible]	[illegible]		[illegible]		[illegible]	INGRESS & EGRESS & UTILITIES ACROSS [illegible]	[illegible]	[illegible]	[illegible]	[illegible]	
[illegible]	[illegible]	[illegible]		[illegible]	PARCEL 121.2 - NEWBRIDGE ROAD [illegible]	[illegible]	[illegible]		[illegible]	[illegible]	[illegible]	[illegible]
[illegible]	[illegible]	[illegible]		[illegible]	[illegible]	[illegible]	[illegible]	[illegible]	[illegible]	[illegible]	[illegible]	[illegible]
[illegible]	[illegible]	[illegible]		[illegible]	[illegible]	[illegible]	[illegible]	[illegible]	[illegible]	[illegible]	[illegible]	[illegible]
[illegible]	[illegible]	[illegible]	LANDMARK [illegible]	[illegible]		[illegible]	JOINT RUD ELECTRIC & [illegible]	[illegible]	[illegible]	[illegible]	[illegible]	[illegible]
[illegible]	[illegible]	SCHOOL STREET APARTMENTS [illegible]	[illegible]	[illegible]		[illegible]	JOINT RUD ELECTRIC & [illegible]	[illegible]	[illegible]	[illegible]	[illegible]	INC. VILLAGE OF [illegible]
[illegible]	[illegible]	ISLAND ESTATES AT SWEET [illegible]	SWEET HOLLOW [illegible]	[illegible]		[illegible]	JOINT RUD ELECTRIC & [illegible]	[illegible]	[illegible]	[illegible]	[illegible]	[illegible]
[illegible]	[illegible]	RECKSON OPERATING [illegible]	RECKSON [illegible]	[illegible]		[illegible]	[illegible]	[illegible]	[illegible]	[illegible]	[illegible]	[illegible]
[illegible]	[illegible]	[illegible]	SURVEY FOR [illegible]	[illegible]		[illegible]	OVERHEAD ELECTRIC [illegible]	[illegible]	[illegible]	029.000 [illegible]	[illegible]	[illegible]
[illegible]	[illegible]	[illegible]	[illegible]	[illegible]		[illegible]	JOINT RUD ELECTRIC & [illegible]	[illegible]	[illegible]	003.00 THRU [illegible]	[illegible]	[illegible]
[illegible]	[illegible]	[illegible]	EMANON [illegible]	[illegible]		[illegible]	JOINT RUD ELECTRIC & [illegible]	[illegible]	[illegible]	[illegible]	[illegible]	[illegible]
[illegible]	[illegible]	[illegible]	SURVEY OF 10' WIDE ELECTRIC [illegible]	[illegible]		[illegible]	CIPUD ELECTRIC & GAS [illegible]	[illegible]	[illegible]	[illegible]	[illegible]	[illegible]
[illegible]	[illegible]	[illegible]	[illegible]	[illegible]		[illegible]	JOINT RUD ELECTRIC & [illegible]	[illegible]	[illegible]	009.000 [illegible]	[illegible]	[illegible]
[illegible]	[illegible]	[illegible]	MAP OF GREENLAND [illegible]	[illegible]		[illegible]	OVERHEAD ELECTRIC [illegible]	[illegible]	[illegible]	[illegible]	[illegible]	[illegible]
[illegible]	[illegible]	EVERGREEN HOMES [illegible]	MAP OF CORAL [illegible]	[illegible]		[illegible]	JOINT RUD ELECTRIC & [illegible]	[illegible]	[illegible]	[illegible]	[illegible]	[illegible]
[illegible]	[illegible]	BENCHMARK HOME BUILDERS [illegible]	MEADOW [illegible]	[illegible]		[illegible]	JOINT RUD ELECTRIC & [illegible]	[illegible]	[illegible]	001.00[illegible] 174.00[illegible]	[illegible]	[illegible]
[illegible]	[illegible]	[illegible]	EXHIBIT A "PTWO [illegible]	[illegible]		[illegible]	[illegible]	[illegible]	[illegible]	[illegible]	[illegible]	[illegible]
[illegible]	[illegible]	LINDBERGH PARK ASSOCIATION [illegible]	LINDBERGH [illegible]	[illegible]		[illegible]	JOINT RUD ELECTRIC & [illegible]	[illegible]	[illegible]	[illegible]	[illegible]	[illegible]
[illegible]	[illegible]	[illegible]	RASWEILER ESTATES, [illegible]	[illegible]		[illegible]	JOINT RUD ELECTRIC & [illegible]	[illegible]	[illegible]	[illegible]	[illegible]	[illegible]
[illegible]	[illegible]	ALL-TECH BUILDERS AND [illegible]	MAP OF ZAMINE [illegible]	[illegible]		[illegible]	JOINT RUD ELECTRIC & [illegible]	[illegible]	[illegible]	[illegible]	[illegible]	VILLAGE OF THE [illegible]
[illegible]	[illegible]	[illegible]	MAP OF CARA [illegible]	[illegible]		[illegible]	JOINT RUD ELECTRIC & [illegible]	[illegible]	[illegible]	095.00[illegible] 096.00[illegible]	[illegible]	[illegible]
[illegible]	[illegible]	[illegible]	[illegible]	[illegible]		[illegible]	CIPUD ELECTRIC & GAS [illegible]	[illegible]	[illegible]	[illegible]	[illegible]	[illegible]
[illegible]	[illegible]	[illegible]	SURVEY FOR ROBERT F. X. [illegible]	[illegible]		[illegible]	UNDERGROUND [illegible]	[illegible]	[illegible]	[illegible]	[illegible]	[illegible]
[illegible]	[illegible]	[illegible]	PROPOSED ELECTRIC EASEMENT FOR SOUTHPORT SHOPPING [illegible]	[illegible]		[illegible]	CIPUD ELECTRIC [illegible]	[illegible]	[illegible]	[illegible]	[illegible]	[illegible]

EASEMENT

Grantor	Map / Survey	Joint With	Easement Type	Lot / Section
	MAP OF BRAMBLETYE		JOINT OVERHEAD/UNDERGROU	
	SURVEY OF PROPERTY AT		OVERHEAD ELECTRIC	
VALMONT CONSTRUCTION CO.	RAINBOW HOMES		JOINT RUD ELECTRIC &	
DE SAINT PHALLE, PIERRE &	SURVEY OF PROPERTY AT		UNDERGROUND	
			UNDERGROUND	
	15 FOOT WIDE		OVERHEAD ELECTRIC	014.00(
	MAP OF PROPERTY FOR LEWIS B. & DOROTHY F.		UNDERGROUND	
GIARRAPUTO, SALVATORE &	SURVEY FOR SALVATORE & MARY		OVERHEAD ELECTRIC	
	MAP OF DAVIS EASEMENT TO		UNDERGROUND	
	MAP OF MONTAUK		OVERHEAD ELECTRIC	001.10(
	SURVEY FOR SPOSATO		UNDERGROUND	056.30(
	SUBDIVISION MAP OF EASTWOOD		OVERHEAD ELECTRIC	
	MAP OF MONTAUK		OVERHEAD ELECTRIC	
	SUBDIVISION PECONIC LAND		JOINT RUD EASEMENT	
			OVERHEAD & UNDERGROUND	012.001 /
	GOODFRIEND		UNDERGROUND	009.000 /
	BROOKFIELD AVIATION LEASE PARCELS AND SERVICE		OVERHEAD ELECTRIC	
	LAND DIVISION		OVERHEAD ELECTRIC	
	10' WIDE EASEMENT ON RONG KING		OVERHEAD ELECTRIC	
	MAP OF MONTAUK		OVERHEAD ELECTRIC	
	202 HOMEOWNERS		CIPUD ELECTRIC	
	LGB PROPERTIES		UNDERGROUND	
			OVERHEAD ELECTRIC	017.001 /
	SURVEY FOR MIHAIL & MARY D.		UNDERGROUND	
	FAIRFIELD		JOINT RUD EASEMENT	
			JOINT RUD EASEMENT	
	SURVEY FOR MARK H.		UNDERGROUND	
	MINOR SUBDIVISION MAP PREPARED FOR NICO		UNDERGROUND	
	MINOR SUBDIVISION MAP PREPARED FOR NICO		UNDERGROUND	
	SURVEY OF LOT 2 MINOR SUBDIVISION		UNDERGROUND	
	MINOR SUBDIVISION MAP PREPARED FOR NICO		UNDERGROUND	
JOSEPH A. BEEHAN, JR. GEN.	MINOR SUBDIVISION OF PROPERTY OF JOSEPH BEEHAN BRIDGEHAMPTO		UNDERGROUND	
DAVID J. KEPNER & JO ANN	ACCESS EASEMENT OVER LOTS # 2 & #3 OF REVISED MINOR SUBDIVISION		OVERHEAD ELECTRIC	
CRISTINA KEPNER & JO ANN	ACCESS EASEMENT OVER LOTS #2 & #3 OF REVISED MINOR SUBDIVISION		OVERHEAD ELECTRIC	
	LOT # SUBDIVISION MAP OF ELLY		UNDERGROUND	
	LOT 3, SUBDIVISION MAP OF ELLY		UNDERGROUND	
	MAP OF DESCRIBED PROPERTY SURVEYED FOR EMIL KENNEDY CERTIFIED TO JAMES & ANNE		OVERHEAD ELECTRIC	
	SUBDIVISION		JOINT RUD EASEMENT	
R.I. MONTERREY OAKS CORP. &	MAP OF		JOINT RUD EASEMENT	010.000, 13.001,0 1.002,00 002,003. 00,004.0
	SURVEY OF PROPERTY FOR		UNDERGROUND	
			UNDERGROUND	
			UNDERGROUND	
	MAP OF SECTION 1 SUNSHINE		UNDERGROUND	
	MAP OF SECTION 1 SUNSHINE		UNDERGROUND	
PAULA SIMOES RODRIGUEZ &	MAP OF SECTION 1 SUNSHINE		UNDERGROUND	
	MONTAUK		UNDERGROUND	08.00 / PARTIAL
	MONTAUK		UNDERGROUND	09.00 / PARTIAL
	SURVEY OF PROPERTY AT		UNDERGROUND	
	SURVEY FOR		UNDERGROUND	
	SURVEY FOR		UNDERGROUND	
	SURVEY FOR		UNDERGROUND	
	SURVEY FOR		UNDERGROUND	
	SURVEY FOR		UNDERGROUND	
	SURVEY FOR DR. JOHN M. MILLER & ARTHUR T.		JOINT RUD EASEMENT	
	SURVEY FOR DR. JOHN M. MILLER & ARTHUR T.		JOINT RUD EASEMENT	
	MAP OF PROPERTY LOT		UNDERGROUND	
	MAP OF PROPERTY LOT		UNDERGROUND	
	MAP OF MONTAUK LAWNS, SECTION		OVERHEAD ELECTRIC	
JOHN ZOUMAS, ZOUMAS	STOLL		JOINT RUD EASEMENT	
	MAP OF HAMPTON TERRACE		OVERHEAD ELECTRIC	
	MAP OF HAMPTON		OVERHEAD ELECTRIC	
	MAP OF HAMPTON TERRACE		OVERHEAD ELECTRIC	
WILLIAM P. MCKIBBIN & MARY E.	SUBDIVISION MAP OF HAMPTON		OVERHEAD ELECTRIC	
	SUBDIVISION MAP OF HAMPTON		OVERHEAD ELECTRIC	
	CROCKER		UNDERGROUND	
		JOINT WITH NEW YORK		120.00(
	LONG MEADOW	JOINT WITH NEW YORK TELEPHONE VJ106517, N		013.00(
CRYSTAL HARBOR	SURVEY OF PROPERTY SITUATED AT			
	MAP OF SUMMIT ESTATES,		JOINT RUD EASEMENT	
	CRYSTAL GARDENS		JOINT RUD EASEMENT	24 THRU
	CRYSTAL GARDENS		JOINT RUD EASEMENT	1 THRU
	POND VIEW RETIREMENT		JOINT RUD EASEMENT	226.005 /
	SURVEY FOR TOWN OF EAST		UNDERGROUND	
	SURVEY OF PROPERTY SITUATED AT		OVERHEAD ELECTRIC	
			UNDERGROUND	
	SURVEY FOR JAMES AND		UNDERGROUND	
	LOT #2 MAP OF MEADOW BROOK		OVERHEAD ELECTRIC	
THE OAKS AT EAST NORTHPORT	THE OAKS AT EAST	JOINT WITH NEW YORK TELEPHONE VJ106515; N		040.000, 40.002,0 9.000,05(000,051.
	SUFFOLK FARMS	JOINT WITH NEW YORK TELEPHONE VJ106519; N		228.00, 182.0(/ 02.00,06.00,02.(/ PORT JEFFERSON
BARRY & BRUCE BISTRIAN, BONNIE KRUPINSKI, BARBARA	MAP OF OLD	JOINT EASEMENT WITH NEW YORK TELEPHONE NO. VJ106535; NO LIBER		
	MAP OF MORAN	JOINT EASEMENT WITH NEW YORK TELEPHONE NO. VJ106537; NO LIBER		
	MAP OF EMANON	JOINT EASEMENT WITH NEW YORK TELEPHONE NO. VJ106590; NO LIBER		058.00(
	MAP OF MAIDSTONE	JOINT EASEMENT WITH NEW YORK TELEPHONE NO. VJ106587; NO LIBER		
BOHEMIA POND DEVELOPMENT	MAP OF CONNETQUOT	JOINT EASEMENT WITH NEW YORK TELEPHONE NO. VJ106574; NO LIBER		010.001, 10.002,0
HEATHERWOOD HOUSE AT	MAP OF HEATHERWOOD HOUSE AT	JOINT EASEMENT WITH NEW YORK TELEPHONE NO. VJ106568; NO LIBER		004.001,
	MAP OF JOSEPHINE	JOINT EASEMENT WITH NEW YORK TELEPHONE NO. VJ106567; NO LIBER		019.000,
100-41 SOUTH JERSEY AVE,	MAP OF MERCER	JOINT EASEMENT WITH NEW YORK TELEPHONE NO. VJ106550; NO LIBER		
	MAP OF DAUGHTERS OF WISDOM - 12	JOINT EASEMENT WITH NEW YORK TELEPHONE NO. VJ106591; NO LIBER		
	MAP OF LAND DIVISION OF	JOINT EASEMENT WITH NEW YORK TELEPHONE		026.000, 27.000,0 1.000,02(000,039.
PONDFIELD CROSSING	MAP OF COLONIAL WOODS PONDFIELD CROSSING	JOINT EASEMENT WITH NEW YORK TELEPHONE NO. VJ106546; NO LIBER		
PONDFIELD CROSSING	MAP OF COLONIAL WOODS PONDFIELD CROSSING	JOINT EASEMENT WITH NEW YORK TELEPHONE NO. VJ106549; NO LIBER		01.00,02.00,03.(
	MAP OF NOTTINGHAM	JOINT EASEMENT WITH NEW YORK TELEPHONE NO. VJ106600; NO LIBER		
	MAP OF SEA FIELDS AT	JOINT EASEMENT WITH NEW YORK TELEPHONE		
	MAP OF HUNTERS	JOINT EASEMENT WITH NEW YORK TELEPHONE		
21ST CENTURY DEVELOPMENT	MAP OF WILLIAM	JOINT EASEMENT WITH NEW YORK TELEPHONE		
	MAP OF ROLLING	JOINT EASEMENT WITH NEW YORK TELEPHONE		048.005, 48.006,0 8.007,04(
	MAP OF OLD ORCHARD AT	JOINT EASEMENT WITH NEW YORK TELEPHONE		001.00,0 2.00,014. 01,014.0
	MAP OF THREE T	JOINT EASEMENT WITH NEW YORK TELEPHONE		025.001, 25.005,0 5.000,02(
	SUNSHINE	JOINT EASEMENT WITH NEW YORK TELEPHONE		008.000,
	MAP OF	JOINT EASEMENT WITH NEW YORK TELEPHONE		009.001, 09.002,0 9.003,00(
	MAP OF RONNE BONDER	JOINT EASEMENT WITH NEW YORK TELEPHONE		007.006,
	MAP OF 95 & 105	JOINT EASEMENT WITH NEW YORK TELEPHONE		
	MAP OF PHILIP	JOINT EASEMENT WITH NEW YORK TELEPHONE		
	MAP OF AESOP	JOINT EASEMENT WITH NEW YORK TELEPHONE		020.004,
	MAP OF TURTLE	JOINT EASEMENT WITH NEW YORK TELEPHONE		
			CIPUD ELECTRIC & GAS	
			CIPUD ELECTRIC & GAS	
	WINMAR HOMES		JOINT RUD EASEMENT	
VALMONT CONSTRUCTION CO.	AUGUST ESTATES AT ST.		JOINT RUD EASEMENT	008.000, 10.000,0
	MAP OF BANFI		OVERHEAD ELECTRIC	
	MAP OF THE KNOLLS OF FOX	JOINT EASEMENT WITH NEW YORK TELEPHONE		
GREENVIEW COMMONS	MAP OF GREENVIEW	JOINT EASEMENT WITH NEW YORK TELEPHONE		006.000,
	MAP OF INDIAN	JOINT EASEMENT WITH NEW YORK TELEPHONE		
			ELECTRIC & GAS	
	KOHL'S EASEMENT		UNDERGROUND	026.000, 49.000,0
	MAP OF PROPERTY FOR		UNDERGROUND	
	SURVEY OF 10' WIDE ELECTRIC EASEMENT SUFFOLKCOUNT		UNDERGROUND	
	MAP OF GRACE-		UNDERGROUND	
	SURVEY FOR LOT NUMBER 1 MAP		OVERHEAD ELECTRIC	
	MAP OF ROSE'S		OVERHEAD ELECTRIC	
	MAP OF PEROPERTY		UNDERGROUND	
	SURVEY OF DESCRIBED PROPERTY FOR		UNDERGROUND	
	MAP OF ROSE'S		OVERHEAD ELECTRIC	
	MAP OF ROSES		OVERHEAD ELECTRIC	
	MAP OF PROPERTY FOR THE THREE P		OVERHEAD ELECTRIC	

Grantor	Map / Description	Notes	Easement Type	Lot	Location	Other
BIG GREEN CONSTRUCTION	MAP OF PROPERTY FOR BIG GREEN CONSTRUCTION		OVERHEAD ELECTRIC			EASEMENT
	MAP OF		OVERHEAD ELECTRIC			
	MELHAM		OVERHEAD ELECTRIC	004.000,		
	CLEARBROOK		JOINT W/BELL ATLANTIC OVERHEAD ELECTRIC			
FIRST INDUSTRIAL REALTY			CIPUD ELECTRIC & GAS			
UNIQUE DESIGN HOME BUILDERS			JOINT RUD EASEMENT	80.1,80.2 80.3,80.4		
	MAP OF TALL	JOINT EASEMENT WITH NEW YORK TELEPHONE CO. NO. VJ106598; NO		001.002; 08.000,0		
	MAP OF THOMAS BROPHY	JOINT EASEMENT WITH NEW YORK TELEPHONE CO. NO. VJ106602; NO				
	MAP OF SCOTTS BEACH HOMEOWNERS	JOINT EASEMENT WITH NEW YORK TELEPHONE CO. NO. VJ106603; NO				
	MAP OF ORIENT	JOINT EASEMENT WITH NEW YORK TELEPHONE CO. NO. VJ106610; NO				
	MAP OF ROLLING HILLS AT	JOINT EASEMENT WITH NEW YORK TELEPHONE				
	MAP OF BROOKFIELD AT	JOINT EASEMENT WITH NEW YORK TELEPHONE		003.018; 03.027,0 3.047,003		
WATERWAYS DEVELOPMENT	THE WATERWAYS AT MORICHES		JOINT RUD EASEMENT	91-132		
WATERWAYS DEVELOPMENT	THE WATERWAYS AT MORICHES		JOINT RUD EASEMENT	1 THRU		
	MAP OF RANGER	JOINT EASEMENT NY TEL				
MSGR. HENRY J. REEL II SENIOR HOUSING DEVELOPMENT FUND	MAP OF MONSIGNOR REEL VILLAGE II	JOINT EASEMENT NY TEL				
SMITHTOWN GALLERIA II	MAP OF SMITHTOWN GALLERIA II WINDCREST	JOINT EASEMENT NY TEL		34.000 007.000		
	MAP OF	JOINT EASEMENT NY TEL		034.007,		
	DESCRIPTION OF LIPA EASEMENT PREPARTED FOR TANTILLO		OVERHEAD ELECTRIC			
	SURVEY FOR MICHAEL & BRADLEY DE		UNDERGROUND			
	SURVEY OF 10' WIDE UG		UNDERGROUND			
			OVERHEAD & UNDERGROUND			
	AMENDED MAP OF RAM ISLAND		UNDERGROUND			
	MAP OF PROPERTY LOCATED IN THE VILLAGE O F		OVERHEAD ELECTRIC			
	WOODLAND ESTATES AT		UNDERGROUND	001.00		
	MAP OF COUNTRY FARM		JOINT RUD EASEMENT			
	HUBBARD		UNDERGROUND RUD			
	MAP OF LONGWOOD		JOINT RUD EASEMENT			
	MAP OF RIVERHEAD SWER TREATMENT		OVERHEAD ELECTRIC			
	MAP OF MINOR		OVERHEAD ELECTRIC			
	SEAFIELD		UNDERGROUND			
	SURVEY FOR NEIL BRAUN &		OVERHEAD ELECTRIC	059.100		
	MAP OF MONTAUK VILLA		OVERHEAD ELECTRIC			
	MINOR SUBDIVISION FOR JAMES BOVE, DONALD MILLER & KARL		UNDERGROUND			
	FINAL PLAT SUBDIVISION MAP FOR R.		JOINT RUD EASEMENT			
	MAP OF PROPERTY FOR MARTY		OVERHEAD ELECTRIC			
	LOT NO. 3 MAP		UNDERGROUND			
INDEPENDENT GROUP HOME	SURVEY OF PROERTY SITUATED AT		OVERHEAD ELECTRIC			
	SURVEY FOR		OVERHEAD ELECTRIC			
	SURVEY FOR		OVERHEAD ELECTRIC			
	MAP OF DISTRICT 0500, SECTION 327, BLOCK 4, P/O LOT	JOINT EASEMENT WITH NEW YORK TELEPHONE				
	MAP OF CHARDONNAY ACRES -	JOINT EASEMENT WITH NEW YORK TELEPHONE				
SILVERWOODS BUILDING	MAP OF WATERFORD	JOINT EASEMENT WITH NEW YORK TELEPHONE				
	MAP OF WILLOW	JOINT EASEMENT WITH NEW YORK TELEPHONE				
	MAP OF MONTAUK VIEW		ELECTRIC UNDERGROUND	02- 05,06,08,		
	LEGAL WRITTEN DESCRIPTION FOR RICHARD		ELECTRIC UNDERGROUND			
	SURVEY OF PROPERTY SITUATED AT		ELECTRIC UNDERGROUND			
	MAP OF PROPERTY FOR CURTIS R.		ELECTRIC UNDERGROUND			
KEVIN BEHRINGER & KAREN	MINOR SUBDIVISION OF CARL H. EDWARDS &		ELECTRIC UNDERGROUND			
	HEAD OF POND,		ELECTRIC UNDERGROUND			
	MAP OF VILLAGES AT EASTPORT,		ELECTRIC RUD	010.000		
G. B. CONSTRUCTION &	SURVEY OF DESCRIBED PROPERTY SITUATE AT		ELECTRIC UNDERGROUND			
JOHN SR, JOHN, JR, CHRISTINE,	MAP OF PROPERTY CHRISTINE C. & JOHN L. HURTADO, DEBRA & JOHN		ELECTRIC UNDERGROUND	020.600		
	MAP OF PROPERTY EARL & DEBORAH		ELECTRIC UNDERGROUND			
	MAP OF MONTAUK		ELECTRIC OVERHEAD			
	KELLIS POND		ELECTRIC & GAS JOINT	032.000		
	SUBDIVISION MAP OF ALBERT C. TOPPING, ARTHUR TOPPING & MARY		ELECTRIC UNDERGROUND			
	SUBDIVISION MAP OF ALBERT C. TOPPING, ARTHUR TOPPING & MARY		ELECTRIC UNDERGROUND			
			ELECTRIC OVERHEAD			
	MAP OF MONTAUK		ELECTRIC OVERHEAD	001.000		
JOHN P. GILOWSKI, PATRICIA	PROPERTY SITUATE AT OLD		ELECTRIC UNDERGROUND	008.300,. 00		
FORGE RIVER DEVELOPMENT	SURVEY OF LOT MINOR SUBDIVISION FOR EUGENE AND NANCY		ELECTRIC & GAS JOINT			
	SUBDIVISION FOR GABRIELLE PLACE, SITUATE		ELECTRIC RUD			
	SUVEY OF LIPA		ELECTRIC OVERHEAD	012.100		
	MAP OF COBBLERS HILL		ELECTRIC OVERHEAD	003.00		
JOESPH P. BUTLER & CONSTANCE	SURVEY OF DESCRIBED PROPERTY OF WEST NECK		ELECTRIC ORVERHEAD			
	MAP OF HAMPTON TERRACE,		ELECTRIC OVERHEAD			
	PROPERTY SITUATE AT OLD		ELECTRIC UNDERGROUND			
	PROPERTY SITUATE OLD		ELECTRIC UNDERGROUND			
BLUE POINT LAND CO., JOHN J.	PROPOSED UTILITY		ELECTRIC UNDERGROUND			
	SURVEY OF LOT MAP OF JOHN F. INGANAMORT,		ELECTRIC UNDERGROUND			
ROONEY FAMILY TRUST DAVID &	MAP OF 10' WIDE ELECTRIC		ELECTRIC OVERHEAD			
	MAP OF WILLIAM H. MOFFITT, LOTS NUMBER		ELECTRIC OVERHEAD			
	MINOR SUBDIVISION FOR ALEX		ELECTRIC OVERHEAD			
TOWN OF SOUTHAMPTON	SURVEY FOR JEFFREY M.		ELECTRIC UNDERGROUND			
	MAP OF PROPERTY ANTHONY		ELECTRIC UNDERGROUND			
	SURVEY OF PROPERTY FOR THOMAS P.		ELECTRIC UNDERGROUND			
TRUSTEES OF THE	MAP OF PROPOSED EASEMENT FOR GARY		ELECTRIC UNDERGROUND			
	PARCEL 2 AT COUNTRY		ELECTRIC UNDERGROUND	006.002		
STEPHEN M. RAPHAEL & ELLEN	PARCEL 2 AT COUNTRY		ELECTRIC UNDERGROUND			
			ELECTRIC CIPUD			
	MAP OF MONARCH	JOINT EASEMENT WITH NEW YORK TELEPHONE		023.000, 24.000,0 5.000,026 000,027. 00,028.0	PORT JEFFERSON	
	MAP OF FAIR	JOINT EASEMENT WITH NEW YORK TELEPHONE				
CRYSTAL HARBOR	MAP NO. 41 MAP OF O.L. SCHWENCKE LAND INVESTMENT		ELECTRIC OVERHEAD			
			ELECTRIC & GAS CIPUD			
WESTWOOD HOMES	COUNTRY LAKE		ELECTRIC OVERHEAD			
			ELECTRIC & GAS CIPUD			
BENCHMARK HOME BUILDERS	CROSS COUNTRY		ELECTRIC & GAS JOINT	22.900 22.100,22		
	LOT 20E PN THE MAP OF ADDITION TO HARBOR		ELECTRIC OVERHEAD			
	THE EASEMENT		GAS & ELECTRIC			
LONG ISLAND LIGHTING CO D/B/A	THE EASEMENT		GAS & ELECTRIC			
LONG ISLAND LIGHTING CO D/B/A	THE EASEMENT		GAS & ELECTRIC			
LONG ISLAND LIGHTING CO D/B/A	THE EASEMENT		GAS & ELECTRIC			
	PONDSIDE AT	JOINT EASEMENT WITH NEW YORK TELEPHONE		032,035,		
	MAP OF CRESTWOOD	JOINT EASEMENT WITH NEW YORK TELEPHONE				
	MAP OF THE ESTATES AT	JOINT EASEMENT WITH NEW YORK TELEPHONE				
ZELV ASSOCIATES, JERRY	MAP OF EMANON ESTATES AT LAKE	JOINT EASEMENT WITH NEW YORK TELEPHONE				
DSP CORPORATION, STANLEY	MAP OF CRYSTAL POND ESTATES	JOINT EASEMENT WITH NEW YORK TELEPHONE				
SUNKEN POND ESTATES, ROBERT	MAP OF SUNKEN POND ESTATES	JOINT EASEMENT WITH NEW YORK TELEPHONE				
	MAP OF	JOINT EASEMENT WITH NEW YORK TELEPHONE				
	AMENDED SITE PLAN FOR CANACLE		JOINT MULTIPLE			
	SUBDIVISION MAP FOR HARBOUR ISLAND		UNDERGROUND			
	SUBDIVISON MAP FOR HARBOUR ISLAND		UNDERGROUND			
	MAP OF PROPERTY GEORGE & DEBORAH		UNDERGROUND			
	LOCUST HOLLOW		UNDERGROUND			
INDEPENDENT GROUP HOME	SURVEY OF DESCRIBED PROPERTY SITUATED AT		OVERHEAD ELECTRIC			
	MAP OF TECH		CIPUD ELECTRIC & GAS			
	MAP OF TECH		CIPUD ELECTRIC & GAS			
	MAP OF TECH		CIPUD ELECTRIC & GAS			
	MAP OF TECH		CIPUD ELECTRIC & GAS			
	MAP OF TECH		CIPUD ELECTRIC & GAS			
	MAP OF TECH		CIPUD ELECTRIC & GAS			
			CIPUD ELECTRIC & GAS			
			CIPUD ELECTRIC & GAS			
	INTERNATIONAL		CIPUD ELECTRIC & GAS			
SUFFOLK COUNTY WATER						
			CIPUD ELECTRIC & GAS			
			JOINT MULTIPLE			
RECKSON OPERATING			CIPUD ELECTRIC & GAS			
			OVERHEAD & UNDERGROUND			
ANDREW MONACO, DEERFIELD	ROCKY POINT		ELECTRIC JOINT RUD			
	MAP OF COZINE	JOINT EASEMENT WITH NEW YORK TELEPHONE		011.012		
	MAP OF SPRINGBRIAR AT	JOINT EASEMENT WITH NEW YORK TELEPHONE				
	MAP OF SOUTHAVEN	JOINT EASEMENT WITH NEW YORK TELPHONE				
	WITHIN THE WILDWOOD -TO- RIVERHEAD ELECTRIC TRANSMISSION ROW IN WADING		WATER SERVICE			
	WITHIN THE WILDWOOD -TO- RIVERHEAD ELECTRIC TRANSMISSION ROW IN WADING	CORRECTION EASEMENT TO THE ORIGINAL				

No.	Date	Grantor	Description / Map	Town	Related Facility	Tax Map	Easement Type	Section	Block	Lot	Hamlet	Remarks
[illegible]	[illegible]	LILCO TO 100 MARCUS DR ASSOCIATES	PARKING ON ROW RULAND RD	HUNTINGTON		[illegible]	ELECTRIC	[illegible]	[illegible]	[illegible]	MELVILLE	
[illegible]	[illegible]	[illegible]		SOUTHOLD		[illegible]	ELECTRIC	[illegible]	[illegible]	[illegible]	ORIENT	WHOLE EASEMENT RELEASED
[illegible]	[illegible]	[illegible]		SOUTHOLD		[illegible]	ELECTRIC	[illegible]	[illegible]	[illegible]	ORIENT	WHOLE EASEMENT RELEASED
[illegible]	[illegible]	[illegible]		HUNTINGTON		[illegible]	ELECTRIC & GAS	[illegible]	[illegible]	[illegible]	GREENLAWN	WHOLE EASEMENT RELEASED
[illegible]	[illegible]	PEOPLE OF THE STATE OF NEW YORK	SUBSTATION EASEMENT	ISLIP		[illegible]	ELECTRIC	[illegible]	[illegible]	[illegible]	CENTRAL ISLIP	
[illegible]	[illegible]	[illegible]	WILLIAM H. MOFFIT, COMPRISING OF 217 LOTS, 5 ACRES EACH, WAMPMISSIA STATIONS	BROOKHAVEN		[illegible]	ELECTRIC	[illegible]	[illegible]	[illegible]	[illegible]	
[illegible]	[illegible]	[illegible]	EXHIBIT A	SOUTHAMPTON		[illegible]	OVERHEAD & UNDERGROUND ELECTRIC	[illegible]	[illegible]	[illegible]	[illegible]	
[illegible]	[illegible]	[illegible]	MAP OF WARSAW PARK	RIVERHEAD		[illegible]	[illegible]	[illegible]	[illegible]	[illegible]	RIVERHEAD	
[illegible]	[illegible]	HCC REAL ESTATE, STEVEN [illegible]	BOUNDARY SURVEY	[illegible]		[illegible]	UNDERGROUND ELECTRIC	[illegible]	[illegible]	[illegible]	[illegible]	
[illegible]	[illegible]	[illegible]	BOUNDARY SURVEY	SOUTHAMPTON		[illegible]	UNDERGROUND ELECTRIC	[illegible]	[illegible]	[illegible]	BRIDGEHAMPTON	
[illegible]	[illegible]	[illegible]	BOUNDARY SURVEY	BROOKHAVEN		[illegible]	ELECTRIC	[illegible]	[illegible]	[illegible]	HOLBROOK	
[illegible]	[illegible]	[illegible]	BOUNDARY SURVEY	RIVERHEAD		[illegible]	OVERHEAD ELECTRIC	[illegible]	[illegible]	[illegible]	RIVERHEAD	
[illegible]	[illegible]	[illegible]	BOUNDARY SURVEY	EAST HAMPTON		[illegible]	UNDGERGROUND ELECTRIC	[illegible]	[illegible]	[illegible]	EAST HAMPTON	
[illegible]	[illegible]	[illegible]	BOUNDARY SURVEY	BROOKHAVEN		[illegible]	UNDERGROUND ELECTRIC	[illegible]	[illegible]	[illegible]	[illegible]	
[illegible]	[illegible]	[illegible]	BOUNARY SURVEY	BROOKHAVEN		[illegible]	OVERHEAD ELECTRIC	[illegible]	[illegible]	[illegible]	RIDGE	
[illegible]	[illegible]	[illegible]	SURVEY OF 90' STEEL POLE AND FOUNDATION EASEMENT	SOUTHAMPTON		[illegible]	ELECTRIC	[illegible]	[illegible]	[illegible]	SOUTHAMPTON	
[illegible]	[illegible]	[illegible]	EXHIBIT A	SMITHTOWN		[illegible]	UNDERGROUND ELECTRIC	[illegible]	[illegible]	[illegible]	HEAD OF THE HARBOR	
[illegible]	[illegible]	[illegible]	3' WIDE GUY EASEMENT	ISLIP		[illegible]	ELECTRIC	[illegible]	[illegible]	[illegible]	EAST ISLIP	
[illegible]	[illegible]	SUFFOLK COUNTY WATER AUTHORITY	EXHIBIT A	HUNTINGTON		[illegible]	OVERHEAD & UNDERGROUND ELECTRIC	[illegible]	[illegible]	[illegible]	FORT SALONGA	
[illegible]	[illegible]	LONG ISLAND LIGHTING COMPANY		CITY OF NEW YORK QUEENS COUNTY	[illegible]		RELEASE	[illegible]	[illegible]	[illegible]	ROCKAWAY SUBSTATION	
[illegible]	[illegible]	THE PEOPLE OF THE STATE OF NEW YORK	EASEMENT AREA	HUNTINGTON		UNKNOWN	UTILITY EASEMENT	[illegible]	[illegible]	[illegible]	MELVILLE	
[illegible]	[illegible]	COUNTRY VIEW PROPERTIES DEVELOPMENT CORP.	MAP OF LAKEVIEW HOMES	BROOKHAVEN		[illegible]	OVERHEAD & UNDERGROUND ELECTRIC	[illegible]	[illegible]	50.035 [illegible]	PATCHOGUE	
[illegible]	[illegible]	CONSOLIDATED EDISON COMPANY OF NY, INC. STEAM [illegible]	RAVENSWOOD POWER STATION IN LONG ISLAND CITY			[illegible]			[illegible]	[illegible]		
[illegible]	[illegible]	CONSOLIDATED EDISON COMPANY OF NEW YORK, INC.	RAVENSWOOD POWER STATION IN LONG ISLAND CITY [illegible]			[illegible]			[illegible]	[illegible]		
[illegible]	[illegible]	CONSOLIDATED EDISON COMPANY OF NEW YORK, INC.	RAVENSWOOD POWER STATION IN LONG ISLAND CITY [illegible]			[illegible]			[illegible]	[illegible]		
[illegible]	[illegible]	RECKSON OPERATING PARTNERSHIP, LP	EXHIBIT A	SMITHTOWN		[illegible]	OVERHEAD & UNDERGROUND ELECTRIC	[illegible]	[illegible]	[illegible]	COMMACK	
[illegible]	[illegible]	[illegible]	BOUNDARY SURVEY	SOUTHAMPTON		[illegible]	UNDERGROUND ELECTRIC	[illegible]	[illegible]	[illegible]	NORTH HAVEN	
[illegible]	[illegible]	[illegible]	BOUNDARY SURVEY	BROOKHAVEN		[illegible]	UNDERGROUND & OVERHEAD ELECTRIC	[illegible]	[illegible]	[illegible]	MEDFORD	
[illegible]	[illegible]	[illegible]	EXHIBIT A	SOUTHOLD		[illegible]	OVERHEAD ELECTRIC	[illegible]	[illegible]	[illegible]	SOUTHOLD	
[illegible]	[illegible]	[illegible]	BOUNDARY SURVEY	EAST HAMPTON		[illegible]	JOINT CIPUD ELECTRIC & GAS	[illegible]	[illegible]	[illegible]	EAST HAMPTON	
[illegible]	[illegible]	[illegible]	BOUNDARY SURVEY	SOUTHOLD		[illegible]	OVERHEAD ELECTRIC	[illegible]	[illegible]	[illegible]	LAUREL	
[illegible]	[illegible]	CRYSTAL HARBOR DEVELOPMENT	BOUNDARY SURVEY	BROOKHAVEN		[illegible]	OVERHEAD & UNDERGROUND ELECTRIC	[illegible]	[illegible]	[illegible]	RONKONKOMA	
[illegible]	[illegible]	[illegible]	MAP OF BROADHOLLOW INDUSTRIAL PLAZA	BABYLON		[illegible]	CIPUD ELECTRIC	[illegible]	[illegible]	[illegible]	FARMINGDALE	
[illegible]	[illegible]	JAMES J. NAZZARO PARTNERSHIP, LP	EXHIBIT A	ISLIP		[illegible]	JOINT RUD ELECTRIC, GAS, COMMUNICATIONS	[illegible]	[illegible]	[illegible]	EAST ISLIP	
[illegible]	[illegible]	[illegible]	BOUNDARY SURVEY	BABYLON		[illegible]	OVERHEAD ELECTRIC	[illegible]	[illegible]	[illegible]	DEER PARK	
[illegible]	[illegible]	[illegible]	BOUNDARY SURVEY	SOUTHAMPTON		[illegible]	OVERHEAD ELECTRIC	[illegible]	[illegible]	011.001 [illegible]	HAMPTON BAYS	
[illegible]	[illegible]	MORGAN CREEK DEVELOPMENT, LLC	MAP OF PINE FOREST HOMES	SMITHTOWN	NEW YORK TELEPHONE [illegible]	[illegible]	JOINT	[illegible]	[illegible]	[illegible]	SMITHTOWN	
[illegible]	[illegible]	[illegible]	MAP OF WHISKEY ROAD WOODS	BROOKHAVEN	NEW YORK TELEPHONE [illegible]	[illegible]	JOINT	[illegible]	[illegible]	[illegible]	MIDDLE ISLAND	
[illegible]	[illegible]	[illegible]	MAP OF SANDY HOLLOW FARM	BROOKHAVEN	NEW YORK TELEPHONE [illegible]	[illegible]	JOINT	[illegible]	[illegible]	[illegible]	CENTER MORICHES	
[illegible]	[illegible]	LE-NA HOME CONSTRUCTION INC.	MAP OF ORD COURT (NORD HEIGHTS)	BROOKHAVEN	NEW YORK TELPHONE [illegible]	[illegible]	JOINT	[illegible]	[illegible]	[illegible]	MIDDLE ISLAND	
[illegible]	[illegible]	PORT JEFFERSON TOWN PROPERTIES LLC	MAP OF FAIRFIELD KNOLLS AT PORT JEFFERSON	BROOKHAVEN	NEW YORK TELEPONE [illegible]	[illegible]	JOINT	[illegible]	[illegible]	[illegible]	PORT JEFFERSON	
[illegible]	[illegible]	[illegible]	MAP OF CRYSTAL BROOK HOMES AT PORT JEFFERSON	BROOKHAVEN	NEW YORK TELEPHONE [illegible]	[illegible]	JOINT	[illegible]	[illegible]	[illegible]	PORT JEFFERSON STATION	
[illegible]	[illegible]	[illegible]	MAP OF OAK RUN AT NESCONSET	SMITHTOWN	NEW YORK TELEPHONE [illegible]	[illegible]	JOINT	[illegible]	[illegible]	[illegible]	NESCONSET	
[illegible]	[illegible]	[illegible]	MAP OF CAMELOT [illegible]	[illegible]	NEW YORK TELEPHONE [illegible]	[illegible]	[illegible]	[illegible]	[illegible]	[illegible]	[illegible]	
[illegible]	[illegible]	[illegible]	MAP OF SEACREST VILLAGE	BROOKHAVEN	NEW YORK TELEPHONE [illegible]	[illegible]	JOINT	[illegible]	[illegible]	032.000 036.000 [illegible]	PATCHOGUE VILLAGE	
[illegible]	[illegible]	[illegible]	MAP OF ASHLEY ACRES AT MANORVILLE	BROOKHAVEN	NEW YORK TELEPHONE [illegible]	[illegible]	JOINT	[illegible]	[illegible]	04.00 [illegible]	MANORVILLE	
[illegible]	[illegible]	[illegible]	MAP OF THE GATES AT DIX HILLS	HUNTINGTON & BABYLON	NEW YORK TELEPHONE [illegible]	[illegible]	JOINT	[illegible]	[illegible]	009.000 [illegible]	DIX HILLS	
[illegible]	[illegible]	[illegible]	EXHIBIT A	ISLIP		[illegible]	CIPUD ELECTRIC	[illegible]	[illegible]	[illegible]	ISLANDIA	
[illegible]	[illegible]	[illegible]	MAP OF VENTO ESTATES OR SETAUKET FOREST	BROOKHAVEN	NEW YORK TELEPHONE [illegible]	[illegible]	JOINT	[illegible]	[illegible]	[illegible]	SETAUKET	
[illegible]	[illegible]	[illegible]	MAP OF PINE [illegible]	[illegible]	NEW YORK TELEPHONE [illegible]	[illegible]	[illegible]	[illegible]	[illegible]	[illegible]	[illegible]	
[illegible]	[illegible]	CRAB MEADOW ENTERPRISES LTD.	MAP OF POCKET COURT ESTATES	HUNTINGTON	NEW YORK TELEPHONE [illegible]	[illegible]	JOINT	[illegible]	[illegible]	[illegible]	NORTHPORT	
[illegible]	[illegible]	[illegible]	MAP OF THE GREENS AT HAMPTON VISTAS	BROOKHAVEN	NEW YORK TELEPHONE [illegible]	[illegible]	JOINT	[illegible]	[illegible]	[illegible]	MANORVILLE	
[illegible]	[illegible]	WILLOW WOOD AT EAST SETAUKET	MAP OF WILLOW WOOD AT EAST SETAUKET	BROOKHAVEN	NEW YORK TELEPHONE [illegible]	[illegible]	JOINT	[illegible]	[illegible]	[illegible]	EAST SETAUKET	
[illegible]	[illegible]	[illegible]	MAP OF FREEMAN WOODS	BROOKHAVEN	NEW YORK TELEPHONE [illegible]	[illegible]	JOINT	[illegible]	[illegible]	[illegible]	MANORVILLE	
[illegible]	[illegible]	[illegible]	MAP OF WINSTONS RUN	[illegible]	NEW YORK TELEPHONE [illegible]	[illegible]	[illegible]	[illegible]	[illegible]	[illegible]	[illegible]	
[illegible]	[illegible]	[illegible]	MAP OF THE GREENS AT HALF HOLLOW	HUNTINGTON	NEW YORK TELEPHONE [illegible]	[illegible]	JOINT	[illegible]	[illegible]	[illegible]	MELVILLE	
[illegible]	[illegible]	ISLAND ESTATES AT MILLER PLACE LLC	MAP OF IMPERIAL ESTATES	BROOKHAVEN	NEW YORK TELEPHONE [illegible]	[illegible]	JOINT	[illegible]	[illegible]	002.068 002.086 002.090, 02.091	MILLER PLACE	
[illegible]	[illegible]	[illegible]	EASEMENT AREA	RIVERHEAD	JAMESPORT SUB STATION	[illegible]	VEHICULAR ACCESS	[illegible]	[illegible]	002.004 P/C	JAMESPORT	
[illegible]	[illegible]	[illegible]	MAP OF INGRESS, EGRESS, & DRIVEWAY EASEMENT	OYSTER BAY	WOODBURY TERMINAL [illegible]	[illegible]	DRIVEWAY EASEMENT		[illegible]	[illegible]	WOODBURY	
[illegible]	[illegible]	[illegible]	MAP OF INGRESS, EGRESS, & DRIVEWAY EASEMENT	OYSTER BAY	WOODBURY TERMINAL [illegible]	[illegible]	INGRESS/EGRESS EASEMENT		[illegible]	[illegible]	WOODBURY	
[illegible]	[illegible]	[illegible]	MAP OF CRYSTAL ESTATES	SMITHTOWN	JOINT EASEMENT WITH NEW YORK TELEPHONE [illegible]		JOINT	[illegible]	[illegible]	[illegible]	HAUPPAUGE	
[illegible]	[illegible]	[illegible]	MAP OF PRISCILLA ESTATES	BROOKHAVEN	JOINT EASEMENT WITH NEW YORK TELEPHONE [illegible]		JOINT	[illegible]	[illegible]	[illegible]	TERRYVILLE	
[illegible]	[illegible]	[illegible]	MAP OF JAYNE BOULEVARD PROPERTIES INC.	BROOKHAVEN	JOINT EASEMENT WITH NEW YORK TELEPHONE [illegible]		JOINT	[illegible]	[illegible]	[illegible]	PORT JEFFERSON STATION	
[illegible]	[illegible]	[illegible]	MAP OF BRIARCLIFF ESTATES	BROOKHAVEN	JOINT EASEMENT WITH NEW YORK TELEPHONE [illegible]		JOINT	[illegible]	[illegible]	009.002. [illegible]	PORT JEFFERSON VILLAGE	
[illegible]	[illegible]	ZENA CONSTRUCTION CORP. INC.	MAP OF BAYBERRY CREST AT MEDFORD	BROOKHAVEN	JOINT EASEMENT WITH NEW YORK TELEPHONE [illegible]		JOINT	[illegible]	[illegible]	[illegible]	CORAM HILL	
[illegible]	[illegible]	[illegible]	MAP OF SHERRI ESTATES	BROOKHAVEN	JOINT EASEMENT WITH NEW YORK TELEPHONE [illegible]		JOINT	[illegible]	[illegible]	[illegible]	MANORVILLE	
[illegible]	[illegible]	BENCHMARK-CRYSTAL POND, LLC	MAP OF SOUTHDOWN COURT	HUNTINGTON	JOINT EASEMENT WITH NEW YORK TELEPHONE [illegible]		JOINT	[illegible]	[illegible]	[illegible]	HUNTINGTON	
[illegible]	[illegible]	[illegible]	MAP OF THE OAKS AT [illegible]	BROOKHAVEN	JOINT EASEMENT WITH NEW YORK TELEPHONE [illegible]		JOINT	[illegible]	[illegible]	[illegible]	TERRYVILLE	
[illegible]	[illegible]	ROBERT AFFENITA/ALL COUNTY BLOCK	MAP OF MARKET ESTATES	BROOKHAVEN	JOINT EASEMENT WITH NEW YORK TELEPHONE [illegible]		JOINT	[illegible]	[illegible]	[illegible]	LAKE RONKONKOMA	
[illegible]	[illegible]	[illegible]	MAP OF EMMA ESTATES	BROOKHAVEN	JOINT EASEMENT WITH NEW YORK TELEPHONE [illegible]		JOINT	[illegible]	[illegible]	005.000 [illegible]	PORT JEFFERSON STATION	
[illegible]	[illegible]	[illegible]	MAP OF ZAUSIN ESTATES	SMITHTOWN	JOINT EASEMENT WITH NEW YORK TELEPHONE [illegible]		JOINT	[illegible]	[illegible]	012.001 [illegible]	NESCONSET	
[illegible]	[illegible]	THE VILLAGES WEST DEVELOPMENT CORP.	MAP OF THE VILLAGES-WEST [illegible]	HUNTINGTON	JOINT EASEMENT WITH NEW YROK TELEPHONE [illegible]		JOINT	[illegible]	[illegible]	[illegible]	MELVILLE	
[illegible]	[illegible]	[illegible]	MAP OF FAIRFIELD AT [illegible]	BROOKHAVEN	JOINT EASEMENT WITH NEW YORK TELEPHONE [illegible]		JOINT	[illegible]	[illegible]	001.001 [illegible]	CORAM	
[illegible]	[illegible]	CAMPO BROTHERS DEVELOPMENT CORP.	MAP OF THE PADDOCKS AT MEDFORD	BROOKHAVEN	JOINT EASEMENT WITH NEW YORK TELEPHONE [illegible]		JOINT	[illegible]	[illegible]	[illegible]	MEDFORD	
[illegible]	[illegible]	RIVERHEAD COMMERCE PARK ASSOCIATES, LLC	[illegible]	RIVERHEAD		[illegible]	CIPUD ELECTRIC	[illegible]	[illegible]	[illegible]	RIVERHEAD	
[illegible]	[illegible]	ROWE, COLLINS, SPRUNGER, [illegible]	GARDINER'S BAY COMPANY SUBDIVISION [illegible]	EAST HAMPTON		[illegible]	DECLARATION OF COMMON ACCESS AND UTILITY EASEMENT	[illegible]	[illegible]	[illegible]	AMAGANSETT	
[illegible]	[illegible]	[illegible]	EXHIBIT A	ISLIP	ELECTRIC, GAS & COMMUNICATION	[illegible]	JOINT RUD EASEMENT	[illegible]	[illegible]	[illegible]	HOLBROOK	
[illegible]	[illegible]	[illegible]	EXHIBIT A	ISLIP		[illegible]	CIPUD ELECTRIC & GAS	[illegible]	[illegible]	[illegible]	RONKONKOMA	
[illegible]	[illegible]	[illegible]	BOUNDARY SURVEY	EAST HAMPTON		[illegible]	UNDERGROUND ELECTRIC EASEMENT	[illegible]	[illegible]	[illegible]	EAST HAMPTON	
[illegible]	[illegible]	[illegible]	BOUNDARY SURVEY	BROOKHAVEN		[illegible]	JOINT CIPUD EASEMENT GAS & ELECTRIC	[illegible]	[illegible]	[illegible]	BELLPORT	
[illegible]	[illegible]	[illegible]	SURVEY OF PROPERTY SITUATE NORTHWEST	EAST HAMPTON		[illegible]	UNDERGROUND ELECTRIC EASEMENT	[illegible]	[illegible]	24.001 [illegible]	WAINSCOTT	
[illegible]	[illegible]	[illegible]	EXHIBIT A	BROOKHAVEN	ELECTRIC, GAS & COMMUNICATIONS	[illegible]	JOINT RUD EASEMENT	[illegible]	[illegible]	[illegible]	CENTER MORICHES	
[illegible]	[illegible]	[illegible]	SURVEY OF PROPERTY AT SOUTHOLD	SOUTHOLD		[illegible]	UNDERGROUND ELECTRIC EASEMENT	[illegible]	[illegible]	[illegible]	SOUTHOLD	
[illegible]	[illegible]	[illegible]	EXHIBIT A	SOUTHOLD		[illegible]	UNDERGROUND ELECTRIC EASEMENT	[illegible]	[illegible]	[illegible]	SOUTHOLD	
[illegible]	[illegible]	[illegible]	EXHIBIT A	ISLIP		[illegible]	OVERHEAD AERIAL EASEMENT ELECTRIC TRANSMISSION	[illegible]	[illegible]	069.001 [illegible]	ISLANDIA	
[illegible]	[illegible]	[illegible]	EXHIBIT A	EAST HAMPTON		[illegible]	UNDERGROUND ELECTRIC EASEMENT	[illegible]	[illegible]	006.005 [illegible]	MONTAUK	
[illegible]	[illegible]	[illegible]	EXHIBIT A	BROOKHAVEN	ELECTRIC & COMMUNICATIONS	[illegible]	JOINT RUD EASEMENT	[illegible]	[illegible]	009.001 .002, .003 [illegible]	EAST MORICHES	
[illegible]	[illegible]	ADAM C. VOLOSIK, JENNIFER [illegible]	EXHIBIT A	SOUTHOLD		[illegible]	ELECTRIC EASEMENT	[illegible]	[illegible]	[illegible]	SOUTHOLD	
[illegible]	[illegible]	SALVATORE & GERALDINE CATAPANO	EXHIBIT A	SOUTHOLD		[illegible]	ELECTRIC EASEMENT	[illegible]	[illegible]	[illegible]	SOUTHOLD	
[illegible]	[illegible]	[illegible]	EXHIBIT A	SOUTHOLD		[illegible]	ELECTRIC EASEMENT	[illegible]	[illegible]	[illegible]	SOUTHOLD	
[illegible]	[illegible]	[illegible]	GREEN PASTURES	SOUTHOLD		[illegible]	UNDERGROUND ELECTRIC EASEMENT	[illegible]	[illegible]	[illegible]	MATTITUCK	
[illegible]	[illegible]	[illegible]	BOUNDARY SURVEY	EAST HAMPTON		[illegible]	ELECTRIC EASEMENT	[illegible]	[illegible]	[illegible]	SPRINGS	
[illegible]	[illegible]	[illegible]	BOUNDARY SURVEY	EAST HAMPTON		[illegible]	UNDERGROUND ELECTRIC EASEMENT	[illegible]	[illegible]	[illegible]	EAST HAMPTON	
[illegible]	[illegible]	[illegible]	[illegible]	[illegible]		[illegible]	UNDERGROUND [illegible]	[illegible]	[illegible]	[illegible]	[illegible]	
[illegible]	[illegible]	[illegible]	BOUNDARY SURVEY	EAST HAMPTON		[illegible]	ELECTRIC EASEMENT	[illegible]	[illegible]	[illegible]	SPRINGS	
[illegible]	[illegible]	[illegible]	THE PROPERTY	BROOKHAVEN		[illegible]	ELECTRIC EASEMENT	[illegible]	[illegible]	[illegible]	MT. SINAI	
[illegible]	[illegible]	[illegible]	EXHIBIT A	BROOKHAVEN	ELECTRIC, GAS, & COMMUNICATIONS	[illegible]	JOINT RUD EASEMENT	[illegible]	[illegible]	025.200 [illegible]	SHOREHAM	
[illegible]	[illegible]	[illegible]	BOUNDARY SURVEY	SOUTHAMPTON		[illegible]	UNDERGROUND ELECTRIC EASEMENT	[illegible]	[illegible]	[illegible]	WESTHAMPTON	
[illegible]	[illegible]	[illegible]	BOUNDARY SURVEY	SOUTHAMPTON		[illegible]	UNDERGROUND ELECTRIC EASEMENT	[illegible]	[illegible]	[illegible]	HAMPTON BAYS	
[illegible]	[illegible]	RONALD & CATHERINE A. HORNER	EXHIBIT A	HUNTINGTON		[illegible]	ELECTRIC EASEMENT	[illegible]	[illegible]	[illegible]	DIX HILLS	
[illegible]	[illegible]	[illegible]	MAP OF POST FIELDS AT QUOGUE SECTION 2	SOUTHAMPTON	JOINT EASEMENT WITH NEW YORK TELEPHONE [illegible]	[illegible]	JOINT	[illegible]	[illegible]	[illegible]	QUOGUE	
[illegible]	[illegible]	[illegible]	MAP OF HIDDEN MEADOWS AT CALVERTON	RIVERHEAD	JOINT EASEMENT WITH NEW YORK TELEPHONE [illegible]	[illegible]	JOINT	[illegible]	[illegible]	001.003 [illegible]	CALVERTON	
[illegible]	[illegible]	[illegible]	MAP OF SUNKEN POND ESTATES	RIVERHEAD	JOINT EASEMENT WITH NEW YORK TELEPHONE [illegible]	[illegible]	JOINT	[illegible]	[illegible]	005.00 008.00 006.00 003.00 [illegible]	RIVERHEAD	07.00, 05.00
[illegible]	[illegible]	[illegible]	MAP OF SHADE TREE ACRES - SECT 2	RIVERHEAD	JOINT EASEMENT WITH NEW YORK TELEPHONE [illegible]	[illegible]	JOINT	[illegible]	[illegible]	[illegible]	WADING RIVER	
[illegible]	[illegible]	[illegible]	MAP OF ROCKCOVE ESTATES	SOUTHOLD	JOINT EASEMENT WITH NEW YORK TELEPHONE [illegible]	[illegible]	JOINT	[illegible]	[illegible]	[illegible]	GREENPORT	
[illegible]	[illegible]	LONG ISLAND CAPITAL MANAGEMENT CORP.	MAP OF PATRICIAN ESTATES, DAVIDS PLACE RENAISSANCE MANOR	EAST HAMPTON	JOINT EASEMENT WITH NEW YORK TELEPHONE [illegible]	[illegible]	JOINT	[illegible]	[illegible]	[illegible]	MONTAUK	
[illegible]	[illegible]	LONG ISLAND PARTNERSHIP HOUSING DEVELOPMENT FUND CO.	MAP OF HOMES AT MILLBROOK GABLES	RIVERHEAD	JOINT EASEMENT WITH NEW YORK TELEPHONE [illegible]	[illegible]	JOINT	[illegible]	[illegible]	[illegible]	RIVERHEAD	
[illegible]	[illegible]	[illegible]	MAP OF MINOR SUBDIVISION ROBERT & [illegible]	SOUTHAMPTON	JOINT EASEMENT WITH NEW YORK TELEPHONE [illegible]	[illegible]	JOINT	[illegible]	[illegible]	[illegible]	HAMPTON BAYS	
[illegible]	[illegible]	[illegible]	MAP OF REEVES FARM AT ROANOKE	RIVERHEAD	JOINT EASEMENT WITH NEW YORK TELEPHONE [illegible]	[illegible]	JOINT	[illegible]	[illegible]	[illegible]	RIVERHEAD	
[illegible]	[illegible]	[illegible]	MAP OF WINDCREST EAST	RIVERHEAD	JOINT EASEMENT WITH NEW YORK TELEPHONE [illegible]	[illegible]	JOINT	[illegible]	[illegible]	[illegible]	RIVERHEAD	
[illegible]	[illegible]	[illegible]	MAP OF HAMPTON BAYS WATER DISTRICT	SOUTHAMPTON	JOINT EASEMENT WITH NEW YORK TELEPHONE [illegible]	[illegible]	JOINT	[illegible]	[illegible]	[illegible]	SOUTHAMPTON	
[illegible]	[illegible]	[illegible]	MAP OF BAITING [illegible]	[illegible]	JOINT EASEMENT WITH NEW YORK TELEPHONE [illegible]	[illegible]	[illegible]	[illegible]	[illegible]	[illegible]	[illegible]	
[illegible]	[illegible]	[illegible]	MAP OF PRIVATE PROPERTY, SOUTHOLD	SOUTHOLD	JOINT EASEMENT WITH NEW YORK TELEPHONE [illegible]	[illegible]	JOINT	[illegible]	[illegible]	[illegible]	SOUTHOLD	
[illegible]	[illegible]	[illegible]	MAP OF EASEMENT AREA	HUNTINGTON		[illegible]	ELECTRIC EASEMENT	[illegible]	[illegible]	[illegible]	HUNTINGTON	
[illegible]	[illegible]	[illegible]	SURVEY OF 20' WIDE UNDERGROUND ELECTRIC EASEMENT	SOUTHOLD		[illegible]	UNDERGROUND ELECTRIC EASEMENT	[illegible]	[illegible]	[illegible]	GREENPORT	
[illegible]	[illegible]	JAYNE BOULEVARD PROPERTIES INC.	BOUNDARY SURVEY	BROOKHAVEN		[illegible]	ELECTRIC	[illegible]	[illegible]	37038 [illegible]	PORT JEFFERSON STATION	
[illegible]	[illegible]	[illegible]	EASEMENT AREA	SOUTHOLD		[illegible]	ELECTRIC	[illegible]	[illegible]	[illegible]	SOUTHOLD	
[illegible]	[illegible]	[illegible]	BOUNDARY SURVEY	BROOKHAVEN		[illegible]	OVERHEAD ELECTRIC	[illegible]	[illegible]	[illegible]	MANORVILLE	
[illegible]	[illegible]	KAPLON-O'CONNOR ST JAMES LLC	EXHIBIT A	SMITHTOWN		[illegible]	ELECTRIC	[illegible]	[illegible]	[illegible]	ST. JAMES	
[illegible]	[illegible]	MORGAN CREEK DEVELOPMENT LLC	EXHIBIT A	HUNTINGTON		[illegible]	JOINT RUD ELECTRIC, GAS, COMMUNICATIONS	[illegible]	[illegible]	[illegible]	HUNTINGTON	
[illegible]	[illegible]	VINTAGE HOMES OF LONG ISLAND INC.	EXHIBIT A	BROOKHAVEN		[illegible]	OVERHEAD ELECTRIC	[illegible]	[illegible]	[illegible]	MASTIC	
[illegible]	[illegible]	[illegible]	BOUNDARY SURVEY	SOUTHAMPTON		[illegible]	OVERHEAD ELECTRIC	[illegible]	[illegible]	[illegible]	HAMPTON BAYS	
[illegible]	[illegible]	[illegible]	BOUNDARY SURVEY	EAST HAMPTON		[illegible]	ELECTRIC	[illegible]	[illegible]	[illegible]	EAST HAMPTON	
[illegible]	[illegible]	[illegible]	BOUNDARY SURVEY	SOUTHAMPTON		[illegible]	UNDERGROUND ELECTRIC	[illegible]	[illegible]	[illegible]	SHINNECOCK HILLS	
[illegible]	[illegible]	[illegible]	BOUNDARY SURVEY	SOUTHAMPTON		[illegible]	UNDERGROUND ELECTRIC	[illegible]	[illegible]	[illegible]	SOUTHAMPTON	
[illegible]	[illegible]	[illegible]	[illegible]	[illegible]		[illegible]	JOINT RUD ELECTRIC, GAS, & [illegible]	[illegible]	[illegible]	[illegible]	[illegible]	
[illegible]	[illegible]	[illegible]	EXHIBIT A	SOUTHAMPTON		[illegible]	UNDERGROUND ELECTRIC	[illegible]	[illegible]	[illegible]	BRIDGEHAMPTON	
[illegible]	[illegible]	[illegible]	EXHIBIT A	SOUTHAMPTON		[illegible]	UNDERGROUND ELECTRIC	[illegible]	[illegible]	[illegible]	WESTHAMPTON	
[illegible]	[illegible]	[illegible]	EXHIBIT A	ISLIP		[illegible]	CIPUD ELECTRIC & GAS	[illegible]	[illegible]	[illegible]	BOHEMIA	
[illegible]	[illegible]	ANTHONY & JOSEPHINE [illegible]	EXHIBIT A	HUNTINGTON		[illegible]	JOINT RUD ELECTRIC, GAS & COMMUNICATIONS	[illegible]	[illegible]	[illegible]	HUNTINGTON	
[illegible]	[illegible]	[illegible]	BOUNDARY SURVEY	HUNTINGTON		[illegible]	ELECTRIC	[illegible]	[illegible]	01.00 [illegible]	HUNTINGTON	
[illegible]	[illegible]	[illegible]	EXHIBIT A	RIVERHEAD		[illegible]	ELECTRIC	[illegible]	[illegible]	[illegible]	RIVERHEAD	
[illegible]	[illegible]	[illegible]	[illegible]	ISLIP		[illegible]	ELECTRIC	[illegible]	[illegible]	[illegible]	ISLANDIA	
[illegible]	[illegible]	[illegible]	EXHIBIT A	HUNTINGTON		[illegible]	JOINT RUD ELECTRIC, GAS, & COMMUNICATIONS	[illegible]	[illegible]	008.001,2 [illegible]	SOUTH HUNTINGTON	
[illegible]	[illegible]	[illegible]	EXHIBIT A	SOUTHAMPTON		[illegible]	ELECTRIC	[illegible]	[illegible]	[illegible]	WESTHAMPTON BEACH	
[illegible]	[illegible]	[illegible]	EXHIBIT A	SOUTHOLD		[illegible]	ELECTRIC	[illegible]	[illegible]	[illegible]	PECONIC	
[illegible]	[illegible]	PAULINE GALLINA AS SURVIVING TENANT BY THE ENTIRETY	EASEMENT AREA	BROOKHAVEN		[illegible]	OVERHEAD ELECTRIC	[illegible]	[illegible]	[illegible]	[illegible]	
[illegible]	[illegible]	[illegible]	BOUNDARY SURVEY	EAST HAMPTON		[illegible]	ELECTRIC	[illegible]	[illegible]	[illegible]	MONTAUK	
[illegible]	[illegible]	WILLIAM & VICKI SCHWENK; BRIAN [illegible]	EXHIBIT A	SOUTHAMPTON		[illegible]	UNDERGROUND ELECTRIC	[illegible]	[illegible]	[illegible]	NORTH SEA	
[illegible]	[illegible]	[illegible]	EASEMENT AREA	SOUTHAMPTON		[illegible]	UNDERGROUND ELECTRIC	[illegible]	[illegible]	[illegible]	NOYACK	
[illegible]	[illegible]	[illegible]	BOUNDARY SURVEY	EAST HAMPTON		[illegible]	ELECTRIC	[illegible]	[illegible]	[illegible]	EAST HAMPTON	
[illegible]	[illegible]	[illegible]	BOUNDARY SURVEY	EAST HAMPTON		[illegible]	ELECTRIC	[illegible]	[illegible]	[illegible]	EAST HAMPTON	
[illegible]	[illegible]	[illegible]	BOUNDARY SURVEY	EAST HAMPTON		[illegible]	ELECTRIC	[illegible]	[illegible]	[illegible]	EAST HAMPTON	
[illegible]	[illegible]	[illegible]	BOUNDARY SURVEY	EAST HAMPTON		[illegible]	ELECTRIC	[illegible]	[illegible]	[illegible]	EAST HAMPTON	
[illegible]	[illegible]	[illegible]	BOUNDARY SURVEY	EAST HAMPTON		[illegible]	ELECTRIC	[illegible]	[illegible]	[illegible]	MONTAUK	
[illegible]	[illegible]	[illegible]	BOUNDARY SURVEY	BROOKHAVEN		[illegible]	OVERHEAD ELECTRIC	[illegible]	[illegible]	[illegible]	SHOREHAM	
[illegible]	[illegible]	[illegible]	EXHIBIT A	BROOKHAVEN		[illegible]	JOINT RUD EASEMENT ELECTRIC, GAS, & COMMUNICATIONS	[illegible]	[illegible]	033.000 [illegible]	RIDGE	
[illegible]	[illegible]	VIRGINIA HAUG AS ADMINISTRATRIX OF ESTATE OF [illegible]	BOUNDARY SURVEY	SOUTHAMPTON		[illegible]	OVERHEAD ELECTRIC EASEMENT	[illegible]	[illegible]	[illegible]	HAMPTON BAYS	
[illegible]	[illegible]	[illegible]	EXHIBIT A	RIVERHEAD		[illegible]	JOINT RUD EASEMENT ELECTRIC, GAS & COMMUNICATIONS	[illegible]	[illegible]	[illegible]	RIVERHEAD	
[illegible]	[illegible]	[illegible]	BOUNDARY SURVEY	SOUTHAMPTON		[illegible]	UNDERGROUND ELECTRIC	[illegible]	[illegible]	[illegible]	SOUTHAMPTON	
[illegible]	[illegible]	JKA MEADOW IN NEW YORK STATE	BOUNDARY SURVEY	SOUTHAMPTON		[illegible]	UNDERGROUND ELECTRIC	[illegible]	[illegible]	[illegible]	SOUTHAMPTON	
[illegible]	[illegible]	[illegible]	BOUNDARY SURVEY	EAST HAMPTON		[illegible]	ELECTRIC	[illegible]	[illegible]	000.003 004, 005 [illegible]	EAST HAMPTON	
[illegible]	[illegible]	HELEN HUBBARD LIFE TENANT [illegible]	BOUNDARY SURVEY	RIVERHEAD		[illegible]	ELECTRIC	[illegible]	[illegible]	[illegible]	RIVERHEAD	
[illegible]	[illegible]	[illegible]	ROBERT M. MC CARTHY	SOUTHOLD		[illegible]	UNDERGROUND ELECTRIC	[illegible]	[illegible]	[illegible]	SOUTHOLD	
[illegible]	[illegible]	[illegible]	BOUNDARY SURVEY	SOUTHAMPTON		[illegible]	UNDERGROUND ELECTRIC	[illegible]	[illegible]	[illegible]	WATERMILL	
[illegible]	[illegible]	[illegible]	BOUNDARY SURVEY	RIVERHEAD		[illegible]	UNDERGROUND ELECTRIC	[illegible]	[illegible]	[illegible]	CALVERTON	
[illegible]	[illegible]	[illegible]	BOUNDARY SURVEY	SOUTHAMPTON		[illegible]	UNDERGROUND ELECTRIC	[illegible]	[illegible]	[illegible]	SAGAPONACK	
[illegible]	[illegible]	[illegible]	BOUNDARY SURVEY	SOUTHAMPTON		[illegible]	UNDERGROUND ELECTRIC	[illegible]	[illegible]	[illegible]	SAGAPONACK	
[illegible]	[illegible]	[illegible]	EXHIBIT A	BROOKHAVEN		[illegible]	JOINT RUD ELECTRIC, GAS & COMMUNICATIONS	[illegible]	[illegible]	[illegible]	SHOREHAM	
[illegible]	[illegible]	[illegible]	EASEMENT AREA OR PREMISES	HUNTINGTON	RULAND ROAD TO PILGRIM ELECTRIC TRANSMISSION RIGHT OF WAY	[illegible]	ELECTRIC EASEMENT	[illegible]	[illegible]	[illegible]	MELVILLE	
[illegible]	[illegible]	SELF STORAGE WESTHAMPTON LLC	EASEMENT AREA	SOUTHAMPTON		[illegible]	ELECTRIC EASEMENT	[illegible]	[illegible]	[illegible]	WESTHAMPTON	
[illegible]	[illegible]	SELF STORAGE WESTHAMPTON LLC	EASEMENT AREA	SOUTHAMPTON		[illegible]	ELECTRIC EASEMENT	[illegible]	[illegible]	[illegible]	WESTHAMPTON	

EASEMENT

[illegible]	[illegible]	[illegible]		[illegible]		Liber D00012822	Underground Electric	[illegible]	[illegible]	[illegible]	[illegible]	[illegible]	[illegible]
[illegible]	[illegible]	[illegible]		[illegible]		Liber D00012829	[illegible]	[illegible]	[illegible]	[illegible]	[illegible]	[illegible]	[illegible]
[illegible]	[illegible]	[illegible]		[illegible]		Liber D00012803	[illegible]	[illegible]	[illegible]	[illegible]	[illegible]	[illegible]	[illegible]
[illegible]	[illegible]	[illegible]		[illegible]		Liber D00012821	Underground Electric	[illegible]	[illegible]	[illegible]	[illegible]	[illegible]	[illegible]
[illegible]	[illegible]	[illegible]		[illegible]		Liber D00012827	CIPUD EASEMENT	[illegible]	[illegible]	[illegible]	[illegible]	[illegible]	[illegible]
[illegible]	[illegible]	[illegible]		[illegible]		Liber D00012827	CIPUD EASEMENT	[illegible]	[illegible]	[illegible]	[illegible]	[illegible]	[illegible]
[illegible]	[illegible]	[illegible]		[illegible]		Liber D00012833	[illegible]	[illegible]	[illegible]	[illegible]	[illegible]	[illegible]	[illegible]
[illegible]	[illegible]	[illegible]		[illegible]		Liber D00012833	CIPUD EASEMENT	[illegible]	[illegible]	[illegible]	[illegible]	[illegible]	[illegible]
[illegible]	[illegible]	[illegible]		[illegible]		Liber D00012833	CIPUD EASEMENT	[illegible]	[illegible]	[illegible]	[illegible]	[illegible]	[illegible]
[illegible]	[illegible]	[illegible]		[illegible]		Liber D00012827	[illegible]	[illegible]	[illegible]	8, 37.2 41,42, 4[illegible] 44, 45.1 45.2 [illegible]	[illegible]	[illegible]	[illegible]
[illegible]	[illegible]	[illegible]		[illegible]		Liber D00012844	[illegible]	[illegible]	[illegible]	[illegible]	[illegible]	[illegible]	[illegible]
[illegible]	[illegible]	[illegible]	Map of Property Kumi & Eileen [illegible]	[illegible]		Liber D00012890	Underground Electric	[illegible]	[illegible]	[illegible]	[illegible]	[illegible]	[illegible]
[illegible]	[illegible]	Roderick Perry & Michelle Langley	Map of Property Roderick Perry & Michelle Langley	[illegible]		Liber D00012890	[illegible]	[illegible]	[illegible]	[illegible]	[illegible]	[illegible]	[illegible]
[illegible]	[illegible]	[illegible]	[illegible]	[illegible]		Liber D00012890	Underground Electric	[illegible]	[illegible]	[illegible]	[illegible]	[illegible]	[illegible]
[illegible]	[illegible]	[illegible]	[illegible]	[illegible]		Liber D00012890	[illegible]	[illegible]	[illegible]	[illegible]	[illegible]	[illegible]	[illegible]
[illegible]	[illegible]	[illegible]	[illegible]	[illegible]		Liber D00012890	Underground Electric	[illegible]	[illegible]	[illegible]	[illegible]	[illegible]	[illegible]
[illegible]	[illegible]	[illegible]	[illegible]	[illegible]		Liber D00012890	[illegible]	[illegible]	[illegible]	[illegible]	[illegible]	[illegible]	[illegible]
[illegible]	[illegible]	[illegible]	[illegible]	[illegible]		Liber D00012890	Underground Electric	[illegible]	[illegible]	[illegible]	[illegible]	[illegible]	[illegible]
[illegible]		[illegible]	[illegible]	[illegible]		Liber	[illegible]	[illegible]	[illegible]	[illegible]	[illegible]	[illegible]	[illegible]
[illegible]		[illegible]	[illegible]	[illegible]		Liber	[illegible]	[illegible]	[illegible]	[illegible]	[illegible]	[illegible]	[illegible]
[illegible]	[illegible]	[illegible]	[illegible]	[illegible]		Book D VI-13436	[illegible]		[illegible]	[illegible]	[illegible]	[illegible]	[illegible]
[illegible]	[illegible]	[illegible]	[illegible]	[illegible]		Liber D00012889	Underground Electric	[illegible]	[illegible]	[illegible]	[illegible]	[illegible]	[illegible]
[illegible]	[illegible]	[illegible]	[illegible]	[illegible]		Liber D00012889	Underground Electric	[illegible]	[illegible]	[illegible]	[illegible]	[illegible]	[illegible]
[illegible]	[illegible]	[illegible]	[illegible]	[illegible]		Liber D13513	[illegible]	[illegible]	[illegible]	[illegible]	[illegible]	[illegible]	[illegible]
[illegible]	[illegible]	[illegible]	[illegible]	[illegible]		Liber D00012912	[illegible]	[illegible]	[illegible]	[illegible]	[illegible]	[illegible]	[illegible]
[illegible]	[illegible]	[illegible]	[illegible]	[illegible]		Liber D00012916	[illegible]	[illegible]	[illegible]	[illegible]	[illegible]	[illegible]	[illegible]
[illegible]	[illegible]	[illegible]	[illegible]	[illegible]		Liber D00012916	[illegible]	[illegible]	[illegible]	[illegible]	[illegible]	[illegible]	[illegible]
[illegible]	[illegible]	[illegible]	[illegible]	[illegible]		Liber D00012916	[illegible]	[illegible]	[illegible]	[illegible]	[illegible]	[illegible]	[illegible]
[illegible]	[illegible]	[illegible]	[illegible]	[illegible]		Liber D00012916	[illegible]	[illegible]	[illegible]	[illegible]	[illegible]	[illegible]	[illegible]
[illegible]	[illegible]	[illegible]	[illegible]	[illegible]		Liber D00012917	[illegible]	[illegible]	[illegible]	[illegible]	[illegible]	[illegible]	[illegible]
[illegible]	[illegible]	[illegible]	[illegible]	[illegible]		Liber D00012916	[illegible]	[illegible]	[illegible]	[illegible]	[illegible]	[illegible]	[illegible]
[illegible]	[illegible]	[illegible]	[illegible]	[illegible]		[illegible]	[illegible]	[illegible]	[illegible]	[illegible]	[illegible]	[illegible]	[illegible]
[illegible]	[illegible]	[illegible]	[illegible]	[illegible]		[illegible]	[illegible]	[illegible]	[illegible]	[illegible]	[illegible]	[illegible]	[illegible]
[illegible]	[illegible]	[illegible]	[illegible]	[illegible]		Liber D00012917	[illegible]	[illegible]	[illegible]	[illegible]	[illegible]	[illegible]	[illegible]
[illegible]	[illegible]	[illegible]	[illegible]	[illegible]		Liber D00012917	[illegible]	[illegible]	[illegible]	[illegible]	[illegible]	[illegible]	[illegible]
[illegible]	[illegible]	[illegible]	[illegible]	[illegible]		Liber D00012917	[illegible]	[illegible]	[illegible]	[illegible]	[illegible]	[illegible]	[illegible]
[illegible]	[illegible]	[illegible]	[illegible]	[illegible]		Liber D00012917	[illegible]	[illegible]	[illegible]	[illegible]	[illegible]	[illegible]	[illegible]
[illegible]	[illegible]	[illegible]	[illegible]	[illegible]		Liber D00012917	[illegible]	[illegible]	[illegible]	[illegible]	[illegible]	[illegible]	[illegible]
[illegible]	[illegible]	[illegible]	[illegible]	[illegible]		Liber D00012917	[illegible]	[illegible]	[illegible]	[illegible]	[illegible]	[illegible]	[illegible]
[illegible]	[illegible]	[illegible]	[illegible]	[illegible]		Liber D00012917	[illegible]	[illegible]	[illegible]	[illegible]	[illegible]	[illegible]	[illegible]
[illegible]	[illegible]	[illegible]	[illegible]	[illegible]		Liber D00012928	[illegible]	[illegible]	[illegible]	[illegible]	[illegible]	[illegible]	[illegible]
[illegible]	[illegible]	[illegible]	[illegible]	[illegible]		Liber D00012924	[illegible]	[illegible]	[illegible]	[illegible]	[illegible]	[illegible]	[illegible]
[illegible]	[illegible]	[illegible]	[illegible]	[illegible]		Liber D00012922	[illegible]	[illegible]	[illegible]	[illegible]	[illegible]	[illegible]	[illegible]
[illegible]	[illegible]	[illegible]	[illegible]	[illegible]		Liber D00012924	[illegible]	[illegible]	[illegible]	[illegible]	[illegible]	[illegible]	[illegible]
[illegible]	[illegible]	[illegible]	[illegible]	[illegible]		Liber D00012921	[illegible]	[illegible]	[illegible]	[illegible]	[illegible]	[illegible]	[illegible]
[illegible]	[illegible]	[illegible]	[illegible]	[illegible]		Liber D00012926	[illegible]	[illegible]	[illegible]	[illegible]	[illegible]	[illegible]	[illegible]
[illegible]	[illegible]	[illegible]	[illegible]	[illegible]		Liber D00012926	[illegible]	[illegible]	[illegible]	[illegible]	[illegible]	[illegible]	[illegible]
[illegible]	[illegible]	[illegible]	[illegible]	[illegible]		Liber D00012926	[illegible]	[illegible]	[illegible]	[illegible]	[illegible]	[illegible]	[illegible]
[illegible]	[illegible]	[illegible]	[illegible]	[illegible]		Liber D00012926	[illegible]	[illegible]	[illegible]	[illegible]	[illegible]	[illegible]	[illegible]
[illegible]	[illegible]	[illegible]	[illegible]	[illegible]		Liber D00012926	[illegible]	[illegible]	[illegible]	[illegible]	[illegible]	[illegible]	[illegible]
[illegible]	[illegible]	[illegible]	[illegible]	[illegible]		Liber D00012932	[illegible]	[illegible]	[illegible]	[illegible]	[illegible]	[illegible]	[illegible]
[illegible]	[illegible]	[illegible]	[illegible]	[illegible]		Liber D00012928	[illegible]	[illegible]	[illegible]	[illegible]	[illegible]	[illegible]	[illegible]
[illegible]	[illegible]	[illegible]	[illegible]	[illegible]		Liber D00012925	[illegible]	[illegible]	[illegible]	[illegible]	[illegible]	[illegible]	[illegible]
[illegible]	[illegible]	[illegible]	[illegible]	[illegible]		Liber D00012935	[illegible]	[illegible]	[illegible]	[illegible]	[illegible]	[illegible]	[illegible]
[illegible]	[illegible]	[illegible]	[illegible]	[illegible]		Liber D00012935	[illegible]	[illegible]	[illegible]	[illegible]	[illegible]	[illegible]	[illegible]
[illegible]	[illegible]	[illegible]	[illegible]	[illegible]		Liber D00012934	[illegible]	[illegible]	[illegible]	[illegible]	[illegible]	[illegible]	[illegible]
[illegible]	[illegible]	[illegible]	[illegible]	[illegible]		Bk-D VI -13599	[illegible]	[illegible]	[illegible]	[illegible]	[illegible]	[illegible]	[illegible]
[illegible]	[illegible]	[illegible]	[illegible]	[illegible]		Liber D00012937	[illegible]	[illegible]	[illegible]	[illegible]	[illegible]	[illegible]	[illegible]
[illegible]	[illegible]	[illegible]	[illegible]	[illegible]		Liber D00012938	[illegible]	[illegible]	[illegible]	[illegible]	[illegible]	[illegible]	[illegible]
[illegible]	[illegible]	Michael Gidseg & Jill Gidseg- [illegible]	[illegible]	[illegible]		Liber D00012947	[illegible]	[illegible]	[illegible]	[illegible]	[illegible]	[illegible]	[illegible]
[illegible]	[illegible]	[illegible]	[illegible]	[illegible]		Book VI-13614	[illegible]		[illegible]	[illegible]	[illegible]	[illegible]	[illegible]
[illegible]	[illegible]	[illegible]	[illegible]	[illegible]		Liber D00012945	Underground Electrical	[illegible]	[illegible]	[illegible]	[illegible]	[illegible]	[illegible]
[illegible]	[illegible]	[illegible]	[illegible]	[illegible]		Liber D00012946	Underground Electrical	[illegible]	[illegible]	[illegible]	[illegible]	[illegible]	[illegible]
[illegible]	[illegible]	[illegible]	[illegible]	[illegible]		Liber D00012946	[illegible]	[illegible]	[illegible]	[illegible]	[illegible]	[illegible]	[illegible]
[illegible]	[illegible]	[illegible]	[illegible]	[illegible]		Liber D00012949	[illegible]	[illegible]	[illegible]	[illegible]	[illegible]	[illegible]	[illegible]
[illegible]	[illegible]	[illegible]	[illegible]	[illegible]		Book D - VI 13633	[illegible]		[illegible]	[illegible]	[illegible]	[illegible]	[illegible]
[illegible]	[illegible]	[illegible]	[illegible]	[illegible]		Book D- VI 13635	[illegible]		[illegible]	[illegible]	[illegible]	[illegible]	[illegible]
[illegible]	[illegible]	[illegible]	[illegible]	[illegible]		Liber D00012950	[illegible]	[illegible]	[illegible]	[illegible]	[illegible]	[illegible]	[illegible]
[illegible]	[illegible]	JAC RP Roslyn Development - [illegible]	[illegible]	[illegible]		Book D - VI 13644	[illegible]		[illegible]	[illegible]	[illegible]	[illegible]	[illegible]
[illegible]	[illegible]	[illegible]	[illegible]	[illegible]		Book D - VI 13639	[illegible]		[illegible]	[illegible]	[illegible]	[illegible]	[illegible]
[illegible]	[illegible]	[illegible]	[illegible]	[illegible]		Book D - VI 13639	[illegible]		[illegible]	[illegible]	[illegible]	[illegible]	[illegible]
[illegible]	[illegible]	[illegible]	[illegible]	[illegible]		Liber D00012955	[illegible]	[illegible]	[illegible]	[illegible]	[illegible]	[illegible]	[illegible]
[illegible]	[illegible]	[illegible]	[illegible]	[illegible]		Liber D00012956	[illegible]	[illegible]	[illegible]	[illegible]	[illegible]	[illegible]	[illegible]
[illegible]	[illegible]	Concern Middle Island LLC & Concer[illegible] Middle Island Housing Development [illegible]	[illegible]	[illegible]		Liber D00012958	[illegible]	[illegible]	[illegible]	[illegible]	[illegible]	[illegible]	[illegible]
[illegible]	[illegible]	National Grid Generation LLC- N/ Mo[illegible]	[illegible]	[illegible]		Doc ID: 20180320014630[illegible]	[illegible]	[illegible]		[illegible]	[illegible]	[illegible]	[illegible]
[illegible]	[illegible]	New York City Housing Authority- 51- [illegible]	[illegible]	[illegible]		Doc ID: 20180320014630[illegible]	[illegible]	[illegible]		[illegible]	[illegible]	[illegible]	[illegible]
	[illegible]	New York City Housing Authority- 56-10-Beach, Channel Drive, Far [illegible]	[illegible]	[illegible]		Doc ID: 20180320014630[illegible]	[illegible]	[illegible]		[illegible]	[illegible]	[illegible]	[illegible]
[illegible]	[illegible]	[illegible]	[illegible]	[illegible]		Liber D00012962	[illegible]	[illegible]	[illegible]	[illegible]	[illegible]	[illegible]	[illegible]
[illegible]	[illegible]	[illegible]	[illegible]	[illegible]		Liber D00012962	[illegible]	[illegible]	[illegible]	[illegible]	[illegible]	[illegible]	[illegible]
[illegible]	[illegible]	Village of Lattingtown - Greatmeadow [illegible]	[illegible]	[illegible]		Book D - VI 13658	[illegible]		[illegible]	[illegible]	[illegible]	[illegible]	[illegible]
[illegible]	[illegible]	Steven Baldassano - 14 Barnyard Lan[illegible]	[illegible]	[illegible]		Book D - VI 13661	[illegible]		[illegible]	[illegible]	[illegible]	[illegible]	[illegible]
[illegible]	[illegible]	People of the State of NY NY State [illegible]	[illegible]	[illegible]		Book D - VI 13678	[illegible]		[illegible]	[illegible]	[illegible]	[illegible]	[illegible]
[illegible]	[illegible]	PHIE Shoreham, LLC - Shoreham [illegible]	[illegible]	[illegible]		Liber D00012966	Electric Easement - [illegible]	[illegible]	[illegible]	[illegible]	[illegible]	[illegible]	[illegible]
[illegible]	[illegible]	Bren-Tronics, Inc, 6 Brayton Ct., [illegible]	[illegible]	[illegible]		Liber D00012970	[illegible]	[illegible]	[illegible]	[illegible]	[illegible]	[illegible]	[illegible]
[illegible]	[illegible]	Levittown UFSD 15 Abbey Lane, [illegible]	[illegible]	[illegible]		Book D - VI 13699	[illegible]		[illegible]	[illegible]	[illegible]	[illegible]	[illegible]
[illegible]	[illegible]	205 TMH LLC - 205 Three Mile Harbo[illegible]	[illegible]	[illegible]		Liber D00012971	[illegible]	[illegible]	[illegible]	[illegible]	[illegible]	[illegible]	[illegible]
[illegible]	[illegible]	195 Bull Path, LLC - 195 Bull Path, E[illegible]	[illegible]	[illegible]		Liber D00012983	[illegible]	[illegible]	[illegible]	[illegible]	[illegible]	[illegible]	[illegible]
[illegible]	[illegible]	Somco, LLC - 3015 Veterans Memori[illegible]	[illegible]	[illegible]		Liber D00012984	Overhead Electric - pole & [illegible]	[illegible]	[illegible]	[illegible]	[illegible]	[illegible]	[illegible]
[illegible]	[illegible]	Town of East Hampton - 181 Accabon[illegible]	[illegible]	[illegible]		Liber D00012985	[illegible]	[illegible]	[illegible]	[illegible]	[illegible]	[illegible]	[illegible]
[illegible]	[illegible]	Joe McKeon Enterprises - 44 [illegible]	[illegible]	[illegible]		Liber D00012985	[illegible]	[illegible]	[illegible]	[illegible]	[illegible]	[illegible]	[illegible]
[illegible]	[illegible]	Dynamic Energy Solution, LLC - 115[illegible]	[illegible]	[illegible]		Liber D00012986	Underground Electrical [illegible]	[illegible]	[illegible]	[illegible]	[illegible]	[illegible]	[illegible]
[illegible]	[illegible]	[illegible]	[illegible]	[illegible]		Liber D00012987	[illegible]	[illegible]	[illegible]	[illegible]	[illegible]	[illegible]	[illegible]
[illegible]	[illegible]	Vistas of Port Washington - Bicycle [illegible]	[illegible]	[illegible]		Liber D00012980	Underground Electrical [illegible]	[illegible]	[illegible]	[illegible]	[illegible]	[illegible]	[illegible]
[illegible]	[illegible]	Neal Izzo & Barbara Izzo - Kings Sola[illegible]	[illegible]	[illegible]		Liber D00012991	[illegible]	[illegible]	[illegible]	[illegible]	[illegible]	[illegible]	[illegible]
[illegible]	[illegible]	Riverhead Commons, LLC - 780 Old [illegible]	[illegible]	[illegible]		Liber D00012992	[illegible]	[illegible]	[illegible]	[illegible]	[illegible]	[illegible]	[illegible]
[illegible]	[illegible]	[illegible]	[illegible]	[illegible]		Liber D00012994	[illegible]	[illegible]	[illegible]	[illegible]	[illegible]	[illegible]	[illegible]
20190001	1/3/2019	Town Of Islip IDA - 3015 Veterans Memorial Highway, Ronkonkoma [illegible]	[illegible]	[illegible]		Liber [illegible]	Overhead Electric - [illegible]	500	125	1	17.18	Ronkonkoma	[illegible]
20190002	1/2/2019	[illegible]	[illegible]	[illegible]		Liber D00012995	[illegible]	[illegible]	[illegible]	[illegible]	[illegible]	[illegible]	[illegible]
20190002	1/2/2019	HGC Co. LLC - Arrowhead Ln, [illegible]	[illegible]	[illegible]		Liber D00012995	[illegible]	[illegible]	[illegible]	[illegible]	[illegible]	[illegible]	[illegible]
20190003	2/4/2019	Constance Latson, 1495 Island View [illegible]	Survey	Southold		Liber12999 Page [illegible]	Underground Electric [illegible]	1000	57	2	42.006	Greenport	[illegible]
20190003	2/4/2019	Constance Latson, 1495 Island View [illegible]	Survey	Southold	corrected	Liber D000 13024	Underground Electric [illegible]	1000	57	2	42.006	Greenport	[illegible]
20190004	1/24/2019	[illegible]	Survey	Southampton		Liber D00012998	Underground Electric [illegible]	900	368	3	10.003	Speonk	[illegible]
20190005	1/24/2019	[illegible]	[illegible]	[illegible]		Liber D00012997	Electric Easement	200	868	3	39.002	Medford	[illegible]
20190006	1/31/2019	Suffolk County Industrial LLC- 1724 [illegible]	[illegible]	Islip		Liber D00012998	Underground Easement	500	182	1	41.002	Bayshore	[illegible]
20190007	3/4/2019	[illegible]	[illegible]	[illegible]		Liber D00013002	Overhead Electric	401	6	2	46.001 & 044.00	[illegible]	[illegible]
[illegible]	[illegible]	[illegible]	[illegible]	Babylon		Liber Bk-D VI- [illegible]	UG		60	89	10	Farmingdale	[illegible]
[illegible]	[illegible]	Strathmore Vanderbilt Country Club - [illegible]	Survey	North Hempstead		BK M VI-13774	UG		3	204	28 A/B	Manhasset	[illegible]
20190010	3/8/2019	Greenberg - JJM - 112 Beach Ln, [illegible]	Survey	East Hampton		Liber D00013003	Underground Electric [illegible]	300	202	2	1.2	Wainscott	[illegible]
20190011	[illegible]	Richard & Dorothy Rom, John & Margaret Knepp, 1235 Island View Ln, [illegible]	[illegible]	[illegible]		Liber D00013001	Underground Electric [illegible]	1000	57	2	42.008	Greenport	[illegible]
20190012	3/14/2019	[illegible]	[illegible]	Huntington		Liber D00013006	[illegible]	[illegible]	[illegible]	[illegible]	[illegible]	Melville	[illegible]
20190013	4/5/2019	Seritage SRC Finance LLC - Larkfield [illegible]	Survey	Huntington		Liber D00013007	CIPUD	400	215	2	[illegible]	Commack	[illegible]
20190014	3/11/2019	Two G Properties LLC - 2 Todd Ct, [illegible]	Survey	Brookhaven		Liber D00013003	UG	200	814	1	3.008	Yaphank	[illegible]
20190015	4/8/2019	Rosengarten & Associates - Moriches [illegible]	Survey	Brookhaven		Liber M00023022	Underground Electric [illegible]	200	712	9	1	Manorville	[illegible]
20190016	4/11/2019	Cornerstone Hauppague , LLC - [illegible]	Survey	Islip		Liber D00013008	RUD	500	54	1	12.001	Hauppague	[illegible]
20190017	4/23/2019	Anthony J. Cometta Trust, 54 School [illegible]	Survey	Huntington		Liber D00013009	UG Easement	404	9	2	82.005	Northport	[illegible]
[illegible]	[illegible]	Farmingdale Investors LLC- 565 [illegible]	Survey	Babylon		Liber D00013010	UG Electric Easement	100	94	2	002.003 & [illegible]	Farmingdale	[illegible]
20190019	5/3/2019	W R Communities - 1 Washington [illegible]	Survey	Babylon		Liber D00013010	UG Electric Easement	100	40	2	48.2	Wyandanch	[illegible]
20190020	4/25/2019	[illegible]	Survey	Brookhaven		Liber D00013009	UG	200	572	3	2.001	Farmingville	[illegible]
20190021	4/25/2019	2 Adams Ave, LLC - 2 Adams Ave, [illegible]	Survey	Smithtown		Liber D0013009	Electric Easement	800	182	1	10.011	Hauppague	[illegible]
20190022	5/10/2019	2060 9th Ave LLC - 2060 9th Ave	Survey	Islip		Liber D00013011	CIPUD Easement	500	103	2	22.002	Ronkonkoma	[illegible]
20190023	4/30/2019	LIPA to Riverhead Solar - Edwards A[illegible]	Survey	Riverhead		Liber D00013010	UG	600	137	1	32.002	Riverhead	[illegible]
20190024	3/19/2019	Sandy and Speonk Housing Dev Fund [illegible]	Survey	Southampton		Liber D00013004	UG	900	111	3	24	Southampton	[illegible]
20190025	5/21/2019	Douglas & Holly Wohl - 10 Marions L[illegible]	Survey	Smithtown		Liber D00013012	[illegible]	800	1	2	01.001 & 018.00	Ft. Salonga	[illegible]
20190026	5/29/2019	Shilpa Saketh Realty 85 Davids Dr, [illegible]	Survey	Smithtown		Liber D0013013	CIPUD	800	182	1	020.086 [illegible]	Hauppague	[illegible]
20190027	5/10/2019	Sandy & Speonk - 41 North Philip	Survey	Southampton		Liber D00013011	UG Electric Easement	900	350	2	18	Speonk	[illegible]
20190028	5/7/2019	Marybeth Gorman- 21 Oakhurst Rd.	Survey	Southampton		Liber D00013011	UG Electric Easement	900	191	1	12	Hampton Bays	[illegible]
20190029	6/6/2019	[illegible]	[illegible]	[illegible]		Liber D00013014	UG Electric Easement	208	21	2	24.002	Lake Grove	[illegible]
20190030	6/7/2019	MCS Realty - 250 Adams Blvd	Survey	Babylon		Liber D00013014	UG Electric Easement	100	96	4	15	Farmingdale	[illegible]
20190031	7/2/2019	50 Davis LLC - 50 Davids Dr, [illegible]	Survey	Smithtown		Liber D00013017	CIPUD	800	182	1	28.002	Hauppague	[illegible]
20190032	7/10/2019	Engel Burman - Sutton Drive Mt. [illegible]	Survey	Brookhaven		Liber D00013018	U G Electric	200	118	3	4.003	Mt. Sinai	[illegible]
20190033	7/10/2019	[illegible]	Survey	Brookhaven		Liber D00013018	UG Electric Easement	200	118	3	4.002	Mt. Sinai	[illegible]
20190034	6/27/2019	4 B 's Realty VI- 303 Winding Rd, [illegible]	Survey	Oyster Bay		Liber Bk-D VI1381	UG Electric Easement		47	A	191	Old Bethpage	[illegible]
20190035	6/27/2019	4 B 's Realty III- 300 Michael Drive, [illegible]	Survey	Oyster Bay		Liber Bk-D VI1381	UG Electric Easement		15	157	46	Syosset	[illegible]
20190036	6/27/2019	BFS Realty II, LLC -910 South Oyster [illegible]	Survey	Oyster Bay		Liber Bk-D VI [illegible]	UG Electric Easement		46	N	51 & 64	Bethpage	[illegible]
20190037	7/2/2019	Solal Realty - Melville Mall - 834 Walt Whitman Rd, Melville	Survey	Huntington		Liber D00013017	CIPUD	400	229	1	28.001	Melville	[illegible]
20190038	8/23/2019	[illegible]	Survey	Babylon		Liber D00013025	Underground Electric [illegible]	100	2	1	12	Farmingdale	[illegible]
20190039	8/23/2019	[illegible]	Survey	Babylon		Liber D00013025	Underground Electric [illegible]	100	36	2	1	Babylon	[illegible]
20190040	7/22/2019	PJA 250 Crossway Park, LLC	Survey	Oyster Bay		Liber Bk -D VI [illegible]	Underground Electric [illegible]		15	184	43	Woodbury	[illegible]
20190041	8/26/2019	[illegible]	Survey	Southold		Liber D00013025	Underground Electric [illegible]	1000	55	2	8.16	Southold	[illegible]
20190042	8/20/2019	Joseph Cassar- 22 Jonah Rd, Miller [illegible]	Survey	Brookhaven		Liber D0013026	Electric Easement	200	236	2	18.002	Miller Place	[illegible]
20190043	8/12/2019	[illegible]	Survey	Brookhaven		Liber D00013023	UG Electric Easement	200	631	2	7	Medford	[illegible]
20190044	8/12/2019	Town of Smithtown - Recharge Basin [illegible]	Survey	Smithtown		Liber D00013023	Electric Easement	800	145	2	8	Commack	[illegible]
20190045	5/22/2019	[illegible]	Survey	Hempstead		Liber Bk-D VI- [illegible]	CIPUD Easement		44	77	75A	Garden City	[illegible]
20190046	9/30/2019	Huntington Community Development Agency - 215 Lowndes Ave (Columbi[illegible]	Survey	Huntington		Liber D00013030	UG Electric Easement	400	140	3	117.001, 072.00[illegible] 108.000, 109.0[illegible]	[illegible]	[illegible]
20190047	10/8/2019	Robert Schifellite - 20 Marions Lane, [illegible]	Survey	Smithtown		Liber D00013031	UG Easement	800	1	1	011, 012, 014	Fort Salonga	[illegible]
20190048	10/25/2019	Solal Realty - Melville Mall - Federal [illegible]	Survey	Huntington		Liber D00013034	CIPUD Easement	400	229	1	28.001	Melville	[illegible]
20190049	9/12/2019	162 Hegmans, LLC - 162 Hegeman [illegible]	Survey	Oyster Bay		Liber Bk-D VI- [illegible]	RUD Easement		22	J	[illegible]	[illegible]	[illegible]
[illegible]	[illegible]	[illegible]	Survey	Huntington		Liber D00013037	RUD Easement	400	31	3	31, 001. 002, 00[illegible] 004, 005, 00[illegible]	Halesite	[illegible]
[illegible]	[illegible]	[illegible]	Survey	Babylon		Liber D00013038	Overhead Electric	103	17	3	[illegible]	[illegible]	[illegible]
[illegible]	[illegible]	[illegible]	Survey	Smithtown		Liber D00013039	CIPUD	800	185	2	8	Hauppauge	[illegible]
[illegible]	[illegible]	National Grid Generation EF Barrett [illegible]	Survey	Hempstead		Liber Bk-D VI- [illegible]	Easement Agreement		43	390	282	Hempstead	[illegible]



This document was created using Aspose.Words.
To remove this message purchase the product at www.Aspose.com

This work is licensed under a Creative Commons Attribution 4.0 International License







This document was created using Office 365 Education

Free Graph Paper at http://incompetech.com/graphpaper/





CBE's Science and Technology Lesson Plans, 2007 © Carolina Biological Supply Co.